








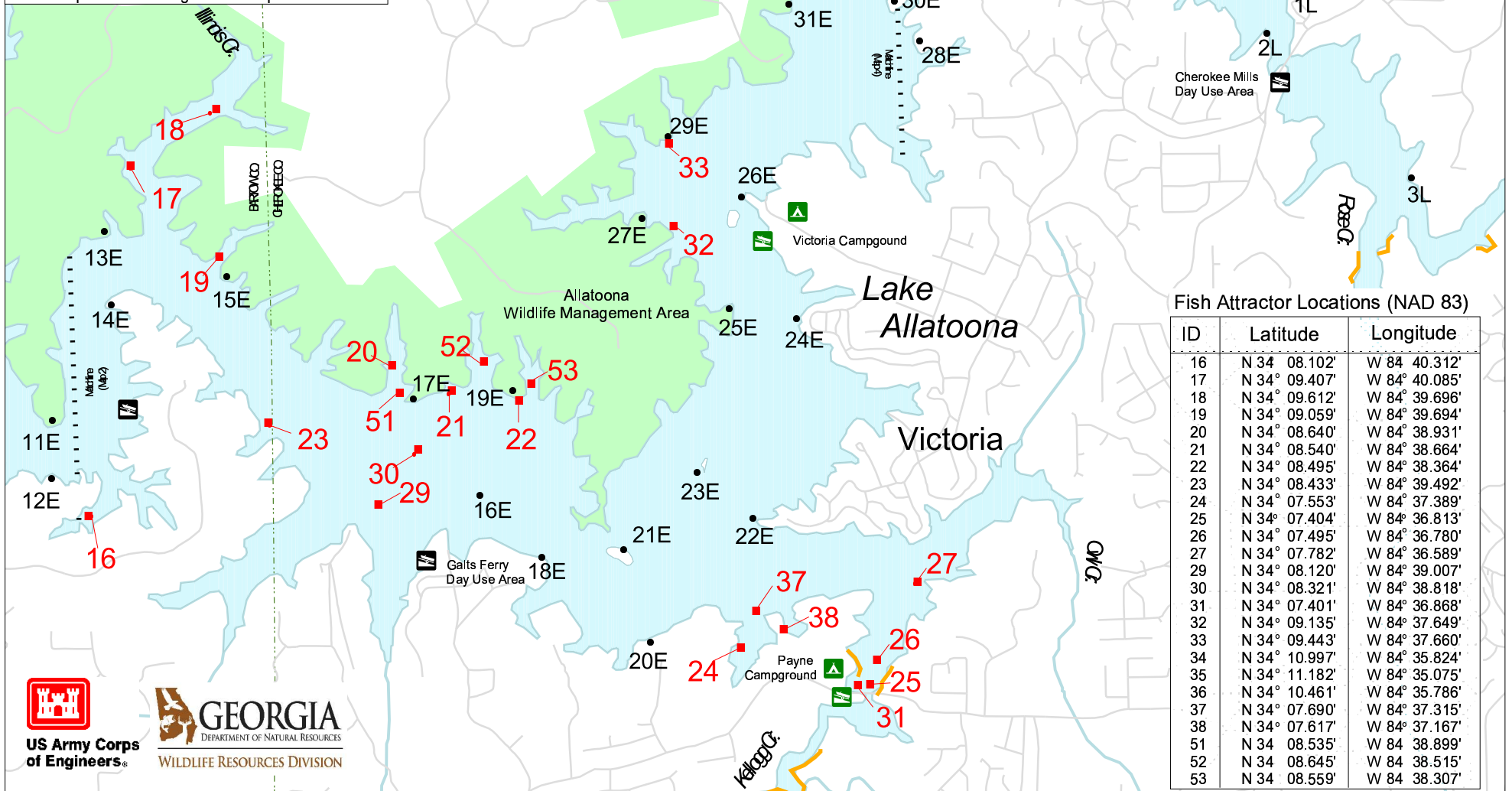
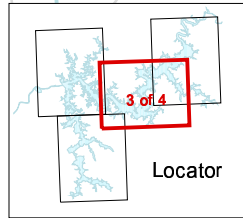
# Lake Allatoona - Map 3 of 4

-  Public Campground
-  Campground Boat Ramp (Campers only)
-  Public Boat Ramp (Fee)
-  Fish Attractor
-  Cut Shoreline Trees
-  Navigation Marker
-  Public Land

N

0 1 Miles

Map Not For Navigational Purposes



Fish Attractor Locations (NAD 83)

ID	Latitude	Longitude
16	N 34° 08.102'	W 84° 40.312'
17	N 34° 09.407'	W 84° 40.085'
18	N 34° 09.612'	W 84° 39.696'
19	N 34° 09.059'	W 84° 39.694'
20	N 34° 08.640'	W 84° 38.931'
21	N 34° 08.540'	W 84° 38.664'
22	N 34° 08.495'	W 84° 38.364'
23	N 34° 08.433'	W 84° 39.492'
24	N 34° 07.553'	W 84° 37.389'
25	N 34° 07.404'	W 84° 36.813'
26	N 34° 07.495'	W 84° 36.780'
27	N 34° 07.782'	W 84° 36.589'
29	N 34° 08.120'	W 84° 39.007'
30	N 34° 08.321'	W 84° 38.818'
31	N 34° 07.401'	W 84° 36.868'
32	N 34° 09.135'	W 84° 37.649'
33	N 34° 09.443'	W 84° 37.660'
34	N 34° 10.997'	W 84° 35.824'
35	N 34° 11.182'	W 84° 35.075'
36	N 34° 10.461'	W 84° 35.786'
37	N 34° 07.690'	W 84° 37.315'
38	N 34° 07.617'	W 84° 37.167'
51	N 34° 08.535'	W 84° 38.899'
52	N 34° 08.645'	W 84° 38.515'
53	N 34° 08.559'	W 84° 38.307'