


GEORGIA
HUNTING & FISHING
REGULATIONS AND SEASONS

» 2024-2025



» Doves & Utility Lines
Page 25

Contents

GENERAL REGULATIONS

Major Changes & Public Input Meetings	2
Definitions.....	3
License, Permits & Passes	4-5
License Requirements	6-7

HUNTING

Legal Equipment.....	8
Georgia Game Check.....	8
Shooting Range Opportunities.....	10

STATEWIDE SEASONS & REGULATIONS

Deer.....	11-14
Alligator, Bear, Feral Hog, Small Game & Turkey.....	14-15
Seasons Summary	16
Migratory Birds & Waterfowl.....	17-18

PUBLIC HUNTING OPPORTUNITIES

Wildlife Management Areas (WMAs) Rules.....	19-21
Youth Hunts.....	22-23
Quota Hunts	23-25
Dove, Specialty & Mobility-Impaired Hunts.....	26
Dog Training	27
Specific WMA Regulations.....	28-43
State Park Opportunities	44-45
Voluntary Public Access (VPA) Lands	46-47
Federal Area Regulations.....	48-49

FRESHWATER FISHING

Seasons & Length Limits.....	54
Daily Limits	55
Fishing Methods.....	56
Boating	57
Agreements with Bordering States	58-59
Public Fishing Areas	59-61
Trout Fishing.....	61-64
Freshwater Fish Records.....	65
Fish Consumption Guidelines	68

SALTWATER FISHING

Finfish Limits and Information	74
State Saltwater Gamefish Records.....	75
Saltwater Fish Identification.....	76-77
Shrimp, Crab, Shellfish & Bait Minnows.....	78-79

GEORGIA HUNTING & FISHING REGULATIONS AND SEASONS

2024-2025 GEORGIA HUNTING AND FISHING REGULATIONS AND SEASONS

Brian P. Kemp, Governor

Walter Rabon, Commissioner, Department of Natural Resources

Ted Will, Director, Wildlife Resources Division

Doug Haymans, Director, Coastal Resources Division

Mike England, Colonel, Law Enforcement Division

ABOUT THIS PUBLICATION

Welcome to the 2024-2025 Georgia Hunting and Fishing Regulations and Seasons. Hunting regulations are set by the Board of Natural Resources, acting on the recommendations of Wildlife Resources Division's professional wildlife biologists and other field personnel. Laws are set by the elected members of the General Assembly. This guide is designed to help you understand the laws and regulations for hunting in Georgia. For complete rules and exact wording, refer to the Game and Fish Code (Title 27) and the current copy of the Department of Natural Resources, Wildlife Resources Division's regulations (Subject 391-4-2) on file with the Secretary of State.

Every effort has been made to ensure the accuracy of the information contained within this publication. If any errors are discovered, the online version of this publication found at www.gohuntgeorgia.com will be updated.

Editor: Sara Califf, Georgia DNR

Assistant Editor: Tina Johannsen, Georgia DNR

Advertising: Kalkomey Enterprises (413) 884-1099

BOARD OF NATURAL RESOURCES

First District Alfred W. "Bill" Jones, III	Seventh District Penn Hodge	Thirteenth District Randy Dellinger
Second District Jeff "Bodine" Sinyard	Eighth District Gary C. Vowell	Fourteenth District Harley Yancey
Third District Patrick Denney	Ninth District Joe Hatfield	Coastal District Nancy A. Addison
Fourth District Jeff Andrews	Tenth District Ray P. Lambert, Jr.	Members-At-Large Charles DePriest Mark Hennessy Steve Hufstetler Lesley Reynolds
Fifth District Brent Layton	Eleventh District Dan Garcia	
Sixth District Paul Shailendra	Twelfth District Duncan N. Johnson, Jr.	

* List of Board Members was current as of press time. To see a current list of Board Members please go to www.GADNR.org.

ON THE COVER

Girl shows off her first catch on a Georgia lake.
Photo courtesy: SEAFWA/RBFF/Aubrey Janelle Photography

Contact Information

WILDLIFE RESOURCES DIVISION HEADQUARTERS

2067 US Highway 278 SE, Social Circle, GA 30025
 Main Number 706-557-3333
 Toll Free 833-557-3303
 Game Management 706-557-3350
 Fisheries Management 706-557-3305
 Wildlife Conservation 706-557-3213

CONSERVATION, EDUCATION & LICENSES

2065 US Highway 278 SE, Social Circle, GA 30025
 Hunting & Fishing Licenses 800-366-2661
 Boating Registration 800-366-2661
 Hunter Services/Hunter Education 706-557-3355
 Private Lands Program (Albany) 229-420-1183
 Wildlife Conservation (Forsyth) 478-994-1438

CHARLIE ELLIOTT WILDLIFE CENTER

543 Elliott Trail, Mansfield, GA 30055
 Visitor Center 770-784-3059

COASTAL RESOURCES DIVISION HEADQUARTERS

One Conservation Way, Suite 300, Brunswick, GA 31520
 Main Number 912-264-7218
 Coastal Law Enforcement 912-264-7237

LAW ENFORCEMENT DIVISION HEADQUARTERS

2070 US Highway 278 SE, Social Circle, GA 30025
 Main Number 770-918-6408
 Special Permits Unit 770-918-6408
 Boating Education 770-918-6408

RANGER HOTLINE/REPORT FISH KILL ... 1-800-241-4113
 Cash reward for wildlife violator information:
gadnrle.org/ranger-hotline

REGION OFFICES

NORTHWEST REGION OFFICE (REGION 1)

2650 Floyd Springs Road, Armuchee, GA 30105
 Fisheries Management 706-295-6102
 Game Management 706-295-6041
 Law Enforcement (Acworth) 770-529-2424

NORTHEAST REGION OFFICE (REGION 2)

2150 Dawsonville Hwy, Gainesville, GA 30501
 Fisheries Management 770-535-5498
 Game Management 770-535-5700
 Law Enforcement 770-535-5499

CENTRAL REGION OFFICE (REGION 3)

4176 West Bypass Road, Thomson, GA 30824
 Game Management 706-595-4222
 Law Enforcement 706-595-4211
 1014 MLK Blvd., Fort Valley, GA 31030
 Fisheries Management 478-825-6151

SOUTHEAST REGION OFFICE (REGION 4)

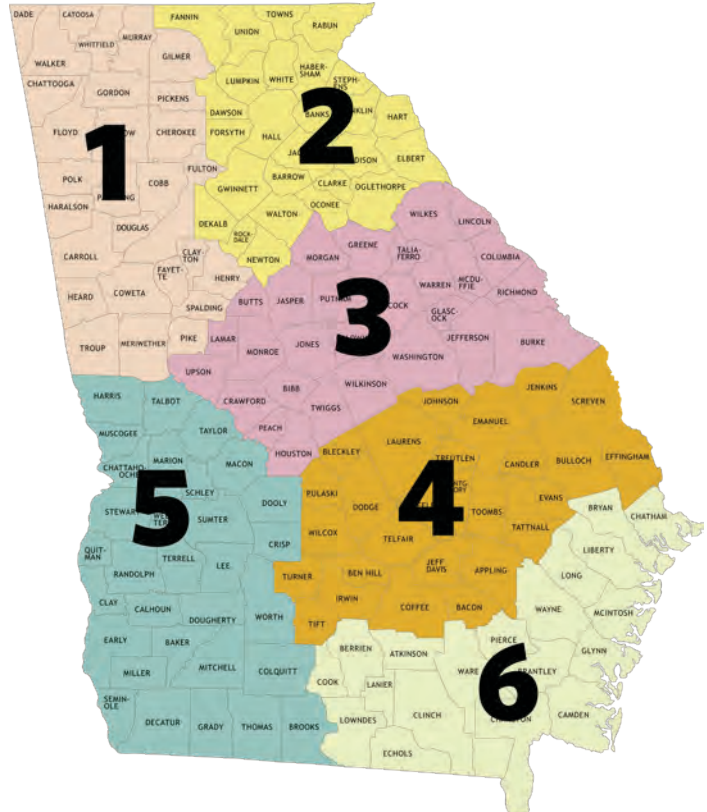
1773-A Bowens Mill Hwy, Fitzgerald, GA 31750
 Game Management 229-426-5267
 Law Enforcement (Metter) 912-685-2145
 108 Darling Ave., PO Box 2089, Waycross, GA 31502
 Fisheries Management 912-285-6094

SOUTHWEST REGION OFFICE (REGION 5)

2024 Newton Road, Albany, GA 31701
 Fisheries Management 229-430-4256
 Game Management 229-430-4254
 Law Enforcement 229-430-4252

COASTAL REGION OFFICE (REGION 6)

1 Conservation Way, Brunswick, GA 31520
 Game Management 912-262-3173
 Law Enforcement 912-264-7237
 130 Hatchery Drive, Richmond Hill, GA 31324
 Fisheries Management 912-727-2112



Scan for more contact information
gadnr.org/contactus



Commissioner's Message

As Georgians, hunting and fishing play an important role in our lives, and the Department of Natural Resources works hard to make sure that everyone has access to enjoy the great outdoors.

From wildlife management areas to lakes and streams, DNR manages wildlife and wildlands statewide while helping hunters, anglers, wildlife viewers and others experience Georgia's natural wonders.

As part of our efforts to make the outdoors more accessible, this year, we've combined the hunting and fishing regulations into one guidebook. This way you've got all the information you need in one place.

On a broader scale, our new initiative, Outdoors Beyond Barriers is aimed at giving those with mobility impairments more opportunities to hunt, fish, hike or simply enjoy getting outside. This adaptive program seeks to educate, encourage and empower people of all abilities to get outside and experience the outdoors by providing a gateway to enjoy hunting, fishing and other recreational activities.

The program includes track chairs that disabled hunters and anglers can use to reach some of the best hunting and fishing opportunities in Georgia. ADA-compliant kayak launches and accessible horse ramps are also available at some state parks. In all, we're working to remove barriers to nature, ensuring that the outdoors is available for all to enjoy.

Our sportsmen and sportswomen benefit from the wide range of landscapes, terrains and waterways. The mountains and the piedmont, the lakes and streams, the swamps and marshes all make Georgia a great place to get outdoors. We look forward to seeing you in the field.

Walter Rabon

Commissioner, Georgia Department of Natural Resources



About This Guide

This high-quality guide is brought to you by the Georgia Department of Natural Resources Wildlife Resources Division through a partnership with Kalkomey, a trusted leader in outdoor safety education since 1995. In addition to producing this guide, Kalkomey also offers a suite of educational courses to help people enjoy the outdoors safely.

The revenue generated through ad sales in this publication significantly lowers production costs and generates savings. These savings translate into additional funds for other important agency programs and we thank the advertisers for their support.



**Have questions or feedback?
Interested in advertising?**

Please contact us at 413.884.1001

Related education & courses include:

- boat-ed.com[®]
- hunter-ed.com[™]
- bowhunter-ed.com[™]

learntoboat

Visit **Kalkomey.com** to explore the complete suite of educational courses.

The fishing and hunting regulations in this guide are online at:



STATEWIDE CHANGES	
Federal Duck Stamp	The Electronic Federal Duck Stamp will be valid all season long; new pricing. See page 17 for more information.
Electronic Calls for Bobcat and Fox	Bobcat and foxes may be hunted using recorded calls or sounds (e.g. electronic calls).
Quail	Statewide quail season opens the 2nd Saturday in November.
New Public Hunting Opportunities	Featherfield WMA (Seminole County) and Cochrans Creek (Dawson County)
Black Bass	Updates to creel and length limits. See pages 54-55 for more information.

2024-2025 HUNTING REGULATIONS PUBLIC INPUT MEETINGS		
DATE	TIME	LOCATION
1/13/25	7:00 PM	Citizens are encouraged to participate in a virtual public meeting on the Georgia WRD Facebook page to hear about proposed changes to hunting regulations and ask questions live via chat.
1/14/25	7:00 PM	Augusta Technical College —Burke Auditorium, 216 GA-24, Waynesboro, GA 30830
1/14/25	7:00 PM	North Georgia Technical College —Conference Center, 121 Meeks Ave, Blairsville, GA 30512
1/15/25	7:00 PM	Cartersville Civic Center —435 West Main St, Cartersville GA, 30120
1/15/25	7:00 PM	Coastal Pines Technical College —Jesup Campus, 1777 W Cherry St., Jesup, GA 31545
1/16/25	7:00 PM	Oakland Library and Conference Center —The Bindery at Oakland, 445 Oakland Pkwy, Leesburg, GA 31763
1/16/25	7:00 PM	Dodge County PFA —325 Dodge Lake Rd., Eastman GA 31023

For more information about public meetings and changes to hunting regulations, visit www.georgiawildlife.com.

Definitions

ARTIFICIAL LURE

Any lure made completely of natural or colored wood, cork, feathers, hair, rubber, metal, plastic, tinsel, styrofoam, sponge, string, or any combination of such materials, in imitation of or as a substitute for natural bait. This does not include any item sprayed with or containing scented or chemical attractants.

BAITING

Bait: corn, wheat, other grains, salts, apples, and other feed that has been placed, exposed, deposited, distributed, or scattered so as to constitute a lure, attraction, or enticement to game animals or game birds.

IT IS UNLAWFUL FOR ANY PERSON TO:

- Hunt any game animal (except as noted below) or game bird upon, over, around, or within 200 yards of bait.
- Hunt any area for a period of 10 days following complete removal of all bait.
- Hunt any game or feral hog over bait, or place bait, on any State or Federal managed lands.
- Place bait in a manner that will cause hunting on an adjacent property to be prohibited.

Taking of any big game, other than deer, over bait is subject to a fine of \$5,000 and/or imprisonment up to 12 months.

EXCEPTIONS FOR DEER AND FERAL HOGS:

- Deer and feral hogs may be hunted over or near any bait on private lands in all counties, provided the hunter has written permission from the landowner. It is unlawful to hunt deer over bait, or place bait, on any state or federally managed lands.
- Placing bait for deer or hogs may make a property (or portion of a property) un-huntible for other species, such as turkeys. Hunters are urged to communicate with others who may hunt other species on or near an area where baiting for deer or hogs is being considered.

BIG GAME

Bear, deer, and wild turkey. All other game animals (including alligators, furbearers, migratory game birds, and upland game birds) are considered "small game" for regulatory purposes.

DAILY LIMIT

The number of fish or game animals that may be taken, caught, or killed during any one day.

HUNTING

"Hunting" means pursuing, shooting, killing, taking, or capturing wildlife or feral hogs. This term also includes acts such as placing, setting, drawing, or using any device used to take wildlife or feral hogs, whether any such act results in taking or not, and includes every act of assistance to any person in taking or attempting to take such wildlife or feral hogs.

FISHING

Catching, capturing, taking, or killing fish, mussels and all seafood and includes all lesser acts such as attempting to catch, capture, or kill by any device or method and directly assisting any person in catching or attempting to catch fish or seafood.

GAME FISH

Fish that are listed under Daily Limits (see pages 55 and 74).

IMMEDIATE FAMILY

All persons living in one household under one head of household and bearing a blood or dependent relationship to the head of household.

MOUNTAIN TROUT

Brook, Brown, and Rainbow trout and any hybrids of these species. Referred to in this Guide as "Trout."

NONGAME FISH

Any fish not designated as game fish under Daily Limits (see pages 55 and 74).

PUBLIC FISHING AREA

Designated areas owned and/or operated by the Department of Natural Resources, Wildlife Resources Division, Fisheries Section for the primary purpose of fishing and are open to the public. These are listed on pages 59-61.

RESIDENT

Resident means any person who has been domiciled within the State of Georgia (declared Georgia the only state of legal residence) for a period of at least three months. A valid Georgia driver's license or Georgia ID is required to show residency. Nonresident full time Georgia college students with a valid college ID living in Georgia, and nonresident active duty military personnel with a valid U.S. DOD Common Access Card with Uniformed Services affiliation and the dependents of such military personnel may obtain resident hunting and fishing licenses other than resident lifetime, disability and honorary licenses. Nonresident landowners must purchase a nonresident license.

2024 Forestry for Wildlife PARTNERS

The Georgia Department of Natural Resources' Wildlife Resources Division honors our 2024 Forestry for Wildlife Partners for their outstanding accomplishments in incorporating wildlife conservation practices as an integral part of their land management. These partners had a positive impact for wildlife habitat on 1 million acres. Learn about FWP, including our focus on partner projects and a lower minimum acreage at GeorgiaWildlife.com/fwp.



FOREST
INVESTMENT
ASSOCIATES



Georgia
Power



Weyerhaeuser



PotlatchDeltic



Licenses, Permits, and Passes

Transaction fees apply: \$3 online and at retail outlets; and \$5 by telephone

LICENSE	TERM	RESIDENT	NON-RESIDENT
COMBO HUNTING & FISHING LICENSES			
Combo Hunting & Fishing License	Annual	\$30.00	\$150.00
	One-Day	\$5.00	\$30.00
	+ Additional Day	\$1.00	\$10.00
Apprentice Hunting & Fishing License	One-Day	\$5.00	\$30.00
	+ Additional Day	\$1.00	\$10.00
HUNTING LICENSES			
Hunting License (Residents 16-64; All non-residents)	Annual	\$15.00	\$100.00
	One-Day	see combo	\$20.00
	+ Additional Day	see combo	\$6.00
Senior Sportsman's License (65+); also see lifetime licenses	Annual	\$7.00	Not Offered
Big Game License	Annual	\$25.00	\$225.00
	One-Day	\$10.00	\$130.00
	+ Additional Day	\$2.00	\$8.00
Harvest Record – Alligator, Bear, Deer & Turkey	Annual (Mar. - Feb.)	FREE	FREE
Quota Alligator Harvest Permit ¹	Seasonal	\$75.00	\$250.00
Trapping License ²	Seasonal	\$40.00	\$325.00
Shooting Preserve License	Two-Year	\$12.00	\$12.00
GA Waterfowl and Migratory Bird License ³	Annual (Mar. - Feb.)	\$5.00	\$5.00
Disability Hunting License	Annual	\$3.00	Not Offered
	Three-Year	\$9.00	Not Offered
FISHING LICENSES			
Fishing License (Residents 16-64; All non-residents)	Annual	\$15.00	\$50.00
	One-Day	see combo	\$10.00
	+ Additional Day	see combo	\$3.50
Optional Youth Fishing License (12-15)	Multi-Year ⁴	\$10.00	Not Offered
Senior Sportsman's License (65+); also see lifetime licenses	Annual	\$7.00	Not Offered
Trout License (must additionally have a Fishing License)	Annual	\$10.00	\$25.00
	One-Day	\$5.00	\$10.00
	+ Additional Day	\$1.00	\$2.00
Saltwater Information Permit (SIP) (see page 72)	Annual	FREE	FREE
Commercial Fishing License	Seasonal	\$20.00	\$200.00
Disability Fishing License	Annual	\$3.00	Not Offered
	Three-Year	\$9.00	Not Offered
PUBLIC LAND ACCESS			
Georgia Lands Pass	Annual	\$30	\$60

1 - Free Quota Alligator Harvest Permit is available for all Lifetime Sportsman's License, Disability Sportsman's License, Disability Hunting License, Honorary License, and Optional Multi-year or Resident Youth Sportsman's License holders selected for an Alligator Quota Hunt.
 2 - Non-resident trapping license requires a forfeiture bond. Please refer to application for specific details at GoHuntGeorgia.com
 3 - Free GA Waterfowl and Migratory Bird License is available for all resident Landowners who hunt their own property and any hunter with a valid Sportsman's License, Optional Youth Sportsman's License, Disability Sportsman's License, Disability Hunting License, Honorary License or Lifetime Sportsman's License.
 4 - Privileges for the multi-year resident Youth License are valid until the person's 17th birthday.
 + - Additional Day - days can be added for up to 11 consecutive days

Transaction fees apply: \$3 online and at retail outlets; and \$5 by telephone

LICENSE	TERM	RESIDENT	NON-RESIDENT
SPORTSMAN'S LICENSES			
Sportsman's License (Residents 16-64; All non-residents)	Annual	\$65.00	\$400.00
	One-Day	\$25.00	\$170.00
	+ Additional Day	\$3.00	\$20.00
Optional Youth Sportsman's License (Residents 15 and under)	Multi-Year ⁴	\$15.00	Not Offered
Non-resident Youth Sportsman's License (Nonresidents 15 and under)	Annual	-	\$50.00
Senior Sportsman's License (Residents 65+); also see lifetime licenses	Annual	\$7.00	Not Offered
One-Time Honorary Veteran's License	One-Year	FREE	Not Offered
Disability Sportsman's License	Annual	\$5.00	Not Offered
	Three-Year	\$15.00	Not Offered

LICENSE	AGE	TERM	RESIDENT	NON-RESIDENT
LIFETIME LICENSES				
Infant Lifetime Sportsman's License	Under 2	Lifetime	\$500.00	\$500.00
Youth Lifetime Sportsman's License	2-15	Lifetime	\$600.00	Not Offered
Adult Lifetime Sportsman's License	16-49	Lifetime	\$750.00	Not Offered
Older Adult Lifetime Sportsman's License	50-59	Lifetime	\$375.00	Not Offered
Senior Discount Lifetime Sportsman's License	60-64	Lifetime	\$315.00	Not Offered
Senior Lifetime Sportsman's License	65+	Lifetime	\$70.00	Not Offered
Senior Lifetime Hunting License	65+	Lifetime	\$35.00	Not Offered
Senior Lifetime Fishing License	65+	Lifetime	\$35.00	Not Offered
Free Senior Lifetime Sportsman's License (born on or before June 30, 1952)	See Page 10	Lifetime	FREE	Not Offered
Military and Veterans Lifetime Sportsman's License	-	Lifetime	\$600.00	Not Offered
Non-resident Grandchild Lifetime Sportsman's License	2-15	Lifetime		\$1,500.00
Shooting Preserve Lifetime License	-	Lifetime	\$75.00	\$75.00

4 - Privileges for the multi-year resident Youth License are valid until the person's 17th birthday.

+ - Additional Day – days can be added for up to 11 consecutive days

YOUR DOLLARS MAKE A DIFFERENCE

The Wildlife and Sportfish Restoration Program creates a direct link among sportsmen and women and industries needed to expand and enhance recreational opportunities.



HOW IT WORKS

1. Anglers, hunters, boaters purchase fishing/hunting equipment & boat motor fuels.
2. Manufacturers pay excise tax on that equipment and boaters pay fuel taxes.
3. US Fish & Wildlife Service allocates funds to state fish & wildlife agencies.
4. States receive grants.
5. State agencies implement programs & projects.
6. Better fishing, boating, hunting and wildlife-associated recreation.

License Requirements

LICENSE REQUIREMENTS

Reliable identification and a Social Security Number (SSN) are required to purchase a license (OCGA § 19-11-9.1). Game Wardens may require positive identification when checking licenses. All required hunting licenses and stamps must be in possession while hunting or while assisting another hunter (electronic copies are acceptable). It is unlawful to obtain, possess, or use multiple licenses for the purpose of circumventing season bag limits.

Hunter education is not required to purchase an Apprentice Hunting License or short-term license. Persons purchasing a Lifetime License must have hunter education before hunting, unless exempt by age or supervision. Hunter education is not required to hunt on one's own land or land of a parent or guardian (blood or dependent relationship) residing in the same household, or to hunt pen raised game birds on licensed shooting preserves that provide specified hunter education instruction (see Shooting Preserve License page 7).

To obtain a replacement hunter education card visit GoOutdoorsGeorgia.com or call 1-800-366-2661 Monday-Friday from 8 a.m. to 6 p.m. and Saturday and Sunday 9 a.m. to 5 p.m.

HUNTER EDUCATION

All hunters born on or after Jan. 1, 1961 must successfully complete a hunter education course before purchasing a hunting license. All hunter education courses certified or mandated by any state wildlife agency or Canadian province are accepted. Residents may sign up for online or classroom courses at GoHuntGeorgia.com or by calling 1-800-366-2661.

AGE REQUIREMENTS

HUNTERS UNDER AGE 16 are not required to complete a hunter education course. A child under age 16 must be under "direct supervision" or "directly supervised," which means

uninterrupted, unaided visual contact and auditory communication with the child by a licensed adult. It is unlawful for an adult to permit their child or ward (under age 16) to hunt without adult supervision.

Exception: Hunters 12–15 years old may hunt unsupervised after successfully completing a hunter education course. Special restrictions may apply on WMAs and Federal Areas (see pages 28-43 and 48-49).

HUNTERS AGE 16–25 are required to have a hunter education card when purchasing a season hunting license and must be in possession while hunting.

HUNTERS OVER AGE 25 and born after Jan. 1, 1961 must successfully complete a hunter education course but are not required to present their Hunter Education Card when buying a season hunting license or possess it while hunting.

APPRENTICE HUNTER is any person who has not successfully completed a hunter education course or does not possess a hunter education certificate. Apprentice hunters may purchase a short-term Apprentice Hunting License to hunt and fish in Georgia.

LANDS PASS

Any person age 16 and older, entering any WMA or PFA must have a valid Georgia license that allows hunting or fishing on state land or a Lands Pass (exclusions apply, visit georgiawildlife.com/LandAccess). WMAs and PFAs that require a license to hunt or fish or a Lands Pass are marked with a sign at the site or area entrance. See page 28 for more information.

FREE LICENSES

SENIOR CITIZENS: Georgia residents born on or before June 30, 1952 may obtain a Lifetime Sportsman's License free of charge. An optional Lifetime Sportsman's Plastic Card may be purchased for \$10. Reduced cost senior annual

and lifetime licenses are available to residents age 65+ born July 1, 1952 and after.

RETURNING GEORGIA VETERANS (ONE TIME ONLY): Georgia resident military veterans who were on active duty for 90 or more consecutive days and were honorably discharged on or after July 1, 2005 may obtain one annual Honorary License free of charge. Such veterans may obtain this license by providing a copy of their DD Form 214 and a completed DNR application.

TYPES OF LICENSES

RESIDENT HUNTING, COMBO OR SPORTSMAN'S LICENSE is required for all resident hunters 16 years of age or older, except when hunting or fishing on one's own land or land owned by immediate family (blood or dependent relationship) residing in the same household.

NONRESIDENT HUNTING, COMBO OR SPORTSMAN'S LICENSE is required for all nonresident hunters, except nonresident small game hunters that are under 16. All nonresident big game hunters must obtain a Harvest Record and those 16 and older must possess a big game license (included in Sportsman's License).

HARVEST RECORD is required for any person who hunts alligator, bear, deer or turkey, regardless of age. The Harvest Record is only valid for a single year and may be obtained on or after March 1 for the upcoming season. Harvest must be recorded before moving the animal from the site of the kill, and reported online or by telephone within 24 hours. See page 8.

RESIDENT HUNTERS UNDER AGE 16 must possess a Harvest Record to hunt alligator, bear, deer and turkey. They are not required to possess any of the following: Hunting, Big Game or GA Waterfowl & Migratory Bird License.

ALLIGATOR HARVEST PERMIT is required to harvest an alligator (permittee must also be selected through the alligator quota hunt process). All persons accompanying or assisting an alligator permit holder need a valid hunting license. A free permit is available for Lifetime Sportsman's License, Disability Sportsman's License, Disability Hunting License, Honorary License, and Resident Optional Youth Sportsman's License holders selected for an Alligator Quota Hunt.

BIG GAME LICENSE is required, in addition to a valid Hunting License, for hunting bear, deer, or turkey. The Big Game License is not required by resident hunters hunting one's own land or land owned by immediate family (blood or dependent relationship) residing in the same household, resident or nonresident persons under the age of 16, or anyone who possesses an Honorary, Sportsman's, or Lifetime Sportsman's License. A Harvest Record is also required to hunt bear, deer or turkey.



GA WATERFOWL & MIGRATORY BIRD LICENSE is required for any person who hunts migratory birds (doves, ducks, geese, woodcock, snipe, coots, rails, or gallinules) and is required by age to have a hunting license to hunt. A free GA Waterfowl & Migratory Bird License is available for all resident Landowners hunting their own land and hunters with a valid Sportsman's License, Youth Sportsman's License, Disability Sportsman's License, Disability Hunting License, Honorary License or Lifetime Sportsman's License.

FEDERAL DUCK STAMP is required for all waterfowl hunters 16 years of age or older including resident landowners and their immediate family. Due to the passing of the Duck Stamp Modernization Act of 2023 and related to purchasing this Stamp through GoOutdoorsGeorgia.com, electronic Duck Stamps are now valid when purchased and between July 1st and June 30th of the following year. Physical Duck Stamps are no longer required, but they will be mailed by a federal fulfillment center following March 10th after the electronic Duck Stamp purchase. This Stamp is also available at US Post Offices, 1-800-STAMP24, or usps.com.

SPORTSMAN'S LICENSE includes Hunting, Big Game, Fishing and Trout Licenses. Duck hunters must obtain a Federal Duck Stamp. Migratory Bird hunters must obtain a Free GA Waterfowl & Migratory Bird License. Saltwater anglers must obtain a Free SIP license. Alligator, bear, deer and turkey hunters must obtain a Free Harvest Record.

RESIDENT OPTIONAL YOUTH SPORTSMAN'S LICENSE: this optional multi-year license can be purchased by resident youth through age 15 and does not expire until the sportsman's 17th birthday. The license includes privileges for all hunting and fishing including big game and trout. A Harvest Record, GA Waterfowl & Migratory Bird License (16+), Quota Alligator Harvest Permit if selected, and SIP (16+) are free but must be obtained each year. Hunter education is required at age 16.

NONRESIDENT YOUTH SPORTSMAN'S LICENSE: this annual license can be purchased by nonresident youth through age 15. The license includes privileges for all hunting and fishing including big game and trout (except for the Quota Alligator Harvest Permit). A harvest record, GA Waterfowl & Migratory Bird License (16+), and SIP (16+) are free but must be obtained. Hunter education is required at age 16.

DISABILITY HUNTING LICENSE: Georgia residents who are permanently and totally disabled may obtain a Disability License. A qualifying disability is an impairment of a permanent and total nature and is certified as such by the Department of Veterans Affairs, Social Security Administration, Medicaid, Medicare, or Railroad Retirement System.

LIFETIME SPORTSMAN'S LICENSES: cover all state paid hunting and fishing privileges (free

required state licenses and the Federal Duck stamp are not included) and are valid for the life of the license holder. These privileges specifically include Hunting, Big Game, Fishing, and Trout Licenses. Lifetime License applications may be obtained at GoHuntGeorgia.com, by calling 1-800-366-2661, or by visiting any WRD office. For identification and proof of residency requirements see information on page 6.

Excluded from Lifetime Sportsman's License: Free GA Waterfowl & Migratory Bird License, Federal Duck Stamp, Free SIP permit, and a Free Alligator Harvest Permit, and Harvest Record (bear, deer, turkey). Lifetime license holders will need to obtain these annually.

RESIDENT / NONRESIDENT SHOOTING PRESERVE LICENSE: Persons with an active Georgia hunting license do not additionally need a shooting preserve license. A 2-year (\$12) or lifetime (\$75) shooting preserve license is available to residents and nonresidents. This license covers hunting pen-raised game birds and fishing in any private or state waters located within the boundaries of licensed private or commercial shooting preserves. Hunter safety requirements for hunting pen-raised game birds on properly licensed shooting preserves may be met by hunter education instruction that, at minimum, demonstrates techniques for proper firearm handling, unloading, and safety. Appropriate licenses, hunter safety certification requirements, and state seasons and regulations apply when hunting wild game birds or other wildlife on shooting preserves. Exception: it shall be lawful to hunt bobwhite quail between October 1 and March 31 of the following year on licensed shooting preserves.

WHO NEEDS A FISHING LICENSE

Anglers age 16 and older must have a current Georgia fishing license in their possession while fishing in fresh or salt water in Georgia. Additionally, a free SIP is required to fish in saltwater. A temporary authorization number obtained by telephone or internet sale may be used for seven days until the paper copy is received or printed. Game Wardens may require photo identification when checking fishing licenses. **Exception:** A fishing license is not required to fish in private ponds (does not include ponds owned by governments—city, county, state, or federal) nor by a resident and their immediate family when fishing on their land. See definition of *immediate family* on page 3.

RESIDENTS (see definition, page 3)

- Proof of residency is a Georgia driver's license or official State of Georgia ID card and is required to purchase a resident fishing license.
- Georgia resident military veterans that were on active duty for 90 or more consecutive days and who were honorably discharged on or after July 1, 2005 may obtain one annual Honorary Hunting and Fishing License free of charge. Such veterans may obtain this

license by providing a copy of their DD Form 214 and a completed DNR application.

- **Senior Citizens:** Georgia residents born on or before June 30, 1952 may obtain a Lifetime Sportsman's License free of charge. An optional Lifetime Sportsman's Plastic Card may be purchased for \$10. Reduced cost licenses are available for residents age 65 and older born after June 30, 1952 (see page 6).
- **Discount Disability License:** Georgia residents who are permanently and totally disabled may obtain a discounted Disability License. A qualifying disability is an impairment of a permanent and total nature and is certified as such by the Department of Veterans Affairs, Social Security Administration, Medicaid, Medicare or Railroad Retirement System.
- **Any resident who is totally blind** may apply for a Lifetime Honorary Fishing License and must provide a Physician's Certification of Blindness with the application.

NONRESIDENTS

- Nonresidents 16 or older, regardless of physical condition, must have a valid nonresident Georgia fishing license to fish in Georgia freshwater and saltwater, except in private ponds. See also **Agreements for Bordering States** on pages 58-59.
- Nonresidents under 16 do not require a fishing license or trout license.

RECIPROCAL AGREEMENTS FOR BORDERING STATES

Georgia DNR has Agreements with Alabama, Florida, North Carolina, and South Carolina allowing holders of Georgia fishing licenses to fish in the waters covered without obtaining a fishing license from the bordering state. See **Agreements with Bordering States** on page 58.

TROUT LICENSES

- Landowners and their immediate families (see definition on page 3) may fish on their premises without a trout license.
- All resident anglers ages 16 and older must have a trout license and Georgia fishing license to fish in designated trout waters and to fish for or to possess trout. See pages 61-64 for special trout regulations.
- All nonresident anglers, 16 or older, regardless of physical condition, must possess a nonresident fishing license and nonresident trout license to fish for or possess trout or to fish in designated trout waters.
- Lifetime Sportsman's, Sportsman's, Honorary (free), and Discount Disability licenses include the trout fishing privilege.
- **State park visitors** are not required to have a trout license to fish in the impounded waters of the Park. However, those visitors wishing to harvest trout will need to have a trout license in their possession.

GEORGIA HUNTING

The Georgia Department of Natural Resources manages a million acres of land and more than 100 Wildlife Management Areas for hunting, fishing, bird watching, hiking, camping and conservation education. Game Management conducts research and surveys to monitor hunter harvests, wildlife populations and habitats. Immerse yourself in the time-honored tradition of hunting while enjoying the beauty of Georgia's natural habitats.

Hunting Information

LEGAL EQUIPMENT FOR HUNTING

RESTRICTIONS

- **Convicted felons** may not possess any firearm or muzzleloading firearm while hunting unless that individual's right to carry has been restored (OCGA § 16-11-131). This does not apply to archery equipment, air bows or air rifles.
- **Loaded Weapon:** A firearm is considered loaded if a shell is in the chamber or magazine, a percussion cap is on the nipple, or powder is present on the frizzen pan. A crossbow is considered loaded if it is cocked.
- **Plugged Shotguns:** For hunting migratory game birds, shotguns shall be limited to a capacity of not more than 3 shells in the magazine and chamber combined. If a plug is necessary to so limit the capacity, the plug shall be of 1 piece and incapable of being removed from the loading end of the magazine.
- **Suppressors:** Lawfully possessed suppressors may be used for hunting, unless otherwise specified. Permission of the landowner is required on private land.

ARCHERY EQUIPMENT

Crossbows (including torsion spring models), longbows, recurve bows, and compound bows are allowed for hunting any game or feral hog. Arrows for hunting deer, bear or feral hog must be broadhead type. Draw weight, let-off, bolt/arrow-length, recovery devices, and sights are not restricted. See the Summary of Bowhunting Equipment Regulations at <https://georgiawildlife.com/hunting/hunter-resources> for more details.

PRIMITIVE WEAPONS

Archery equipment, air bows, .30-cal. or larger air rifles and muzzleloaders or muzzleloading shotguns are legal during primitive weapons season. Scopes are legal.

FIREARMS

Deer & Bear

- **Modern Rifles and Handguns:** Center-fire only, .22-cal. or larger with expanding bullets. There is no restriction on magazine capacity for rifles.
- **Shotguns:** 20-gauge or larger loaded with slugs or buckshot.
- **Muzzleloaders:** .30-cal. or larger, or muzzleloading shotguns 20 gauge or larger. Scopes are legal.
- **Air Guns:** Any air rifle of at least .30 caliber or air bow utilizing unignited compressed gas or air is legal during primitive weapons and firearms seasons.

Turkey

Shotguns with No. 2 or smaller shot, any muzzleloading firearm, any air rifle of at least .30 caliber or air bow utilizing unignited compressed gas or air. Hunters are not required to plug shotguns for turkey.

Small Game & Furbearer

- **Rifles and Handguns:** Any .22-cal. or smaller rimfire, any muzzleloading firearm, or any caliber air rifle or air gun. For fox & bobcat, centerfire firearms of .17 caliber and larger may be used (see WMA Restrictions on page 20). There is no restriction on magazine capacity for rifles.
- **Shotguns:** Any having shot shell size 3.5 inches or smaller in length with No. 2 or smaller shot.

- **Shotguns (Waterfowl):** Any 10-gauge or smaller loaded with federally approved nontoxic shot of size "F" or smaller. Lead shot may not be in possession while hunting waterfowl.

GEORGIA GAME CHECK

All alligator, bear, deer, and turkey harvests must be reported through Georgia Game Check within 24 hours. For reporting requirements on certain WMA, VPA, and State Park hunts see page 20.

HOW TO REPORT YOUR ALLIGATOR, BEAR, DEER, OR TURKEY:

Cell Phone Handy?

If you have a cell phone, enter the harvest date and county on the Harvest Record through the Go Outdoors GA App, online at GoOutdoorsGeorgia.com, or by calling 1-800-366-2661 before moving your harvest from the site of the kill.

You can report your harvest through the GA Outdoors App when your phone has no service. Enter your harvest date and county on the Harvest Record through the App. When you get to a location with service, access the App and sync to receive your confirmation number.

No Phone? No Problem!

Log It—Enter the harvest date and county on your paper Harvest Record before moving the harvest from the site of the kill.

Report It—Within 24 hours of the kill, report your harvest by going online to [GoOutdoors Georgia.com](https://GoOutdoorsGeorgia.com) or calling 1-800-366-2661.

Record It—Copy the confirmation number received onto your paper Harvest Record.

TRAINING DOGS ON PRIVATE LAND

Persons training dogs for hunting must have a valid Hunting License unless they are on their own land or land of an immediate relative. There is no closed season for training dogs on private lands. It is unlawful to possess firearms (except handguns with blank or shot cartridges), axes, climbers, or other equipment for taking game while training hunting dogs, except that shotguns with No. 6 or smaller shot may be used while training pointing, flushing, and retrieving dogs using pen-raised quail and pigeons provided that the dog trainer maintains proof of purchase of pen-raised quail. It is unlawful to run deer with dogs, except during open seasons for hunting deer with dogs, or to take game by any means while training hunting dogs, except during open seasons for such game. **For specific rules & regulations for dog training on WMAs & National Forests see page 27.**

CLOSED AREAS

Counties, or parts of counties, not specifically open by law or regulation are closed to hunting. Counties open for hunting do not include lands within WMAs, PFAs, State Parks, or other State/Federal lands, except when those lands are specifically open. Hunting for all species of wildlife is prohibited on the portion of Morgan Falls Lake (Bull Sluice) lying within Fulton Co. and in Willeo Creek.

PROTECTED SPECIES

For information on protected species, please visit georgiawildlife.com.

HUNTER ORANGE REQUIREMENTS

A hunter, and anyone accompanying the hunter, must wear as an outer garment at least 500 square inches of daylight fluorescent orange above the waist (which may include a head covering) when hunting:

- deer during the primitive weapons or firearms deer season
- bear during the primitive weapons or firearms bear seasons
- feral hogs during firearms deer or bear seasons

Hunter orange is required during primitive weapons and firearms hunts for deer, bear, and special opportunity coyote and feral hog hunts on WMAs, VPAs, and federal lands. Hunter orange is not required on WMA, VPAs, or Corps of Engineers tracts designated "archery-only", nor during archery deer hunts held on a WMA during the statewide primitive weapons or firearms seasons (unless otherwise indicated). Hunter orange is required on WMA and VPA small game hunts that are concurrent with firearms deer or bear hunts (see more information on page 20).

LEGAL HOURS

Legal hours for hunting are 30 minutes before sunrise until 30 minutes after sunset, except alligators, raccoons, opossums, foxes, coyotes, bobcats and feral hogs which may be hunted at night. Any light used to hunt raccoons, opossums, foxes, or bobcats must be carried on the body of the hunter, affixed to a helmet or hat worn by the hunter, or be part of a belt system worn by the hunter. There is no voltage restriction on such lights.

ATTENTION MIGRATORY BIRD HUNTERS



Report banded birds at www.reportband.gov

Harvested a bird with an aluminum leg band or metal tag attached between the webbing of the toes?

Report your bird at reportband.gov and you will receive information about when and where your bird was originally banded!

Legal hours for migratory birds are 30 minutes before sunrise to sunset (see page 17). Sunrise and sunset times are available on the Go Outdoors GA App.

UNLAWFUL ACTIVITIES

- Hunting without landowners' permission, including power line, gas line, railroad and other rights-of-way. Written permission must be obtained if land is so posted.
- Hunting while under the influence of drugs or alcohol.
- Holding, possessing, releasing, or importing wildlife without a permit from the DNR.
- Concealing the taking or possession of wildlife (or parts) which the person in possession reasonably should have known was obtained illegally.
- Killing or crippling game without reasonable efforts to retrieve.
- Hunt, shoot, kill, or wound any farmed deer (e.g. elk, red deer, fallow deer, sika deer, or axis deer) or exotic wild animal (e.g. farmed deer, mouflon sheep, Barbary sheep [aoudad], antelope, etc.) held under a wild animal license for enjoyment, gain, amusement, or sport.
- Hunting or shooting from or across a public road.
- Hunting from a vehicle, plane, or boat under power.
- Selling or purchasing any game species or parts thereof, except antlers, hides, and tails of legally taken deer, tails of legally taken squirrels, hides of legally trapped furbearers, and legally taken alligator products.
- Use of a computer or any other device to remotely discharge a firearm for the purpose of hunting.
- Use of drugs, poisons, chemicals, smoke, gas, explosives, or electronically-amplified sounds to hunt any game species, except that electronic calls may be used to hunt bobcats, crows, and foxes.
- Use of any pitfall, deadfall, snare, catch, net, live decoy, or baited hook to take game species.
- Use of electronic communications equipment to aid in the pursuit of game.
- Disturbing wildlife dens, holes, or homes, or driving wildlife from their dens, holes, or homes.
- Discharging a firearm within 50 yards of a public road.
- Blinding wildlife with lights.

Shooting Range Opportunities

ARCHERY AND FIREARMS RANGES

DNR provides recreational archery and target firearms shooting ranges around the state. For the convenience of range visitors, rules are posted at all ranges. Hearing and eye protection are required at all firearms ranges. Please visit GoHuntGeorgia.com or call at 706-557-3355 for hours, complete rules, and specific range information. We hope you will enjoy visiting one of our ranges soon.

Land Access: Any person, ages 16 and older, entering a WMA or PFA must possess a valid license for hunting or fishing or a Lands Pass (exclusions apply). Visit www.georgiawildlife.com/LandAccess for a list of all public properties and access requirements.

🎯 DNR ARCHERY RANGES

LOCATION		
Amicalola Falls State Park	Flat Creek PFA	Richmond Hill WMA
Bullard Creek WMA	General Coffee State Park	Rich Mountain WMA - Cartecay Tract
Carters Lake WMA	Georgia Veterans State Park	River Bend WMA
Chickasawhatchee WMA	J. L. Lester WMA	Rocky Mountain PFA
Clarks Hill WMA	McDuffie PFA	Unicoi State Park
Clybel WMA	Ocmulgee WMA	Victoria Bryant State Park
Dodge County PFA	Oconee WMA	Walton WMA
Evans County PFA	Panola Mountain State Park	

🔫 DNR FIREARMS RANGES

LOCATION	RANGE HOURS
Cedar Creek WMA	Thursday–Sunday: 10:00 a.m. - 6:00 p.m. CLOSED: Mondays–Wednesdays, Easter, Thanksgiving Day, & Christmas
Mike Commander (Chickasawhatchee), Clybel, Richmond Hill, and Wilson Shoals WMAs	Tues.–Sat. 9:00 a.m. - 6:00 p.m. Sunday 1:00 p.m. - 6:00 p.m. CLOSED: Mondays, Easter, Thanksgiving Day, & Christmas
Cohutta WMA (USFS - Sumac Creek Shooting Range)	https://www.fs.usda.gov/recarea/conf/recreation/otheractivities/recarea/?recid=10483&actid=106
Beaverdam, Big Lazer Creek, Bullard Creek, Dixon Memorial, Hannahatchee, Mayhaw, Ocmulgee, West Point, and Yuchi WMAs	Tuesday–Sunday: sunrise to sunset CLOSED: Mondays
John’s Mountain WMA (USFS - Chestnut Mountain Shooting Range)	https://www.fs.usda.gov/recarea/conf/recreation/otheractivities/recarea/?recid=10474&actid=106



Share the Harvest!

YOU CAN HELP get venison from the woods, to a local food bank and onto the tables of those in your community that need it most by donating deer at a participating processor during the hunting season.

PARTICIPATING PROCESSORS:

- Columbus: Daffin’s Meat Processing, 914 Neil Dr, 706-322-8848
- Dawson: Mossey Creek Outdoors, 2788 Americus Hwy, 229-995-4109
- Eatonton: The Meat Shed, 235 New Phoenix Rd, 478-258-0019
- Fort Valley: Georgia’s Best Processing, 1562 Aultman Rd, 478-825-7664
- Hawkinsville: Harris Kuntry Meats, 66 Cochran Hwy, 478-783-3276
- Mansfield: Steve Bishop Taxidermy & Deer Processing, 35 W 1st Ave, 770-787-0840
- Metter: Zerwig Processing, 35978 Hwy 23N, 912-682-7250
- Nicholls: Kicks Meats LLC, 329 Green Lantern Rd, 912-345-0096
- Portal: Billy and Son’s Processing, 423 Johnson St, 912-531-5175
- Roopville: Norths Deer Processing, 86 Victory Lane, 678-675-9784
- Royston: Bond’s Processing, 2741 Freeman Rd, 706-436-3335
- Sparta: Garners Grinder, 18630 Hwy 16, 706-444-9228

Additional Locations To Be Added!

Visit gwf.org/ghfth or click on the QR code for the most current list of processors.



Interested in becoming a participating processor? Visit gwf.org/ghfth and apply.



This partnership program is brought to you by the Georgia Wildlife Federation and the Georgia DNR Wildlife Resources Division, along with cooperation from the Georgia Food Bank Association and Municipal Development Services, LLC.

Deer Hunting Regulations

Looking for season dates and either-sex days? Go to pages 12-13

Archers may not possess any firearms while hunting during archery deer season and primitive weapons hunters may not possess any centerfire or rimfire firearm while hunting during the primitive weapons season unless the person is a lawful weapons carrier as defined in O.C.G.A. Section 16-11-125.1, subject to the limitations of O.C.G.A. §§ 16-11-126 and 16-11-127, except where prohibited by federal law.

ARCHERY

- **Archery Only Counties:** Clayton, Cobb, DeKalb and Fulton (north of GA Hwy 92) Counties in accordance with statewide bag limits and other regulations.
- **Extended Archery Season:** Baker, Barrow, Bibb, Chatham, Cherokee, Clarke, Clayton, Cobb, Columbia, Decatur, DeKalb, Douglas, Early, Fayette, Forsyth, Fulton, Grady, Gwinnett, Hall, Henry, Miller, Mitchell, Muscogee, Paulding, Richmond, Rockdale, Seminole, and Thomas counties only in accordance with statewide bag limits and other regulations.
- **Chattahoochee NF & Oconee NF:** During firearms deer season, archers must follow firearms either-sex dates on the National Forest. **All Chattahoochee National Forest land east of I-75 is closed to antlerless deer hunting. Antlered bucks only.**

Archery hunting is allowed during primitive weapon and firearm deer seasons. Deer of either sex may be taken, except as otherwise specified on WMAs. Hunting on the Chattahoochee & Oconee National Forests is buck-only except as otherwise specified, see pages 48-49 for details. Archery hunters must wear at least 500 square inches of daylight fluorescent orange during primitive weapons and firearms deer seasons, except in archery-only counties or WMAs.

PRIMITIVE WEAPONS

Statewide, excluding archery-only counties. Scopes are legal. Air rifles of .30 cal or larger and air bows are legal. During the statewide primitive weapons deer season and WMA primitive weapons hunts, **youth under 16 years of age may hunt deer with any legal deer firearm.**

SEASON LIMIT

10 antlerless deer and 2 antlered deer. One of the two antlered deer must have a minimum of 4 points, 1 inch or longer, on either antler or a minimum 15-inch outside antler spread to be legal. (Special county antler restrictions noted in next section).

COUNTY-WIDE ANTLER RESTRICTIONS

Dooly & Macon: antlered bucks must have a minimum outside antler spread of 15 inches to be legal.

Hancock, Harris, Meriwether, Montgomery Randolph, Talbot & Troup: antlered bucks must have a minimum of 4 points, 1-inch or longer, on either antler or a minimum 15-inch outside antler spread to be legal.

CHECKING YOUR DEER

All deer hunters are required to have a Harvest Record for the current season. Additionally, harvested deer must be reported through Georgia Game Check within 24 hours (see Georgia Game Check on page 8).

ANTLERS

Antlerless deer are those having no visible antlers above the hairline (including "button bucks") and may only be taken during either-sex or antlerless seasons or hunts. During "buck-only" hunts or seasons, a deer must have antlers visible above the hairline to be legal for harvest.

HEAD OF DEER

It is unlawful to remove the head of a deer until the deer is processed or surrendered to a storage facility for storage or processing.

TRANSPORTING DEER HARVESTED BY ANOTHER HUNTER

Persons transporting deer harvested by another hunter must possess, in writing, the complete name, address, telephone and hunting license number of the person who harvested the deer, and the Game Check confirmation number.

COOLER LOCKERS

Whole or field-dressed deer received by a cold-storage or meat processing facility must be marked with the hunter's name, date, county of harvest and sex of deer. Hunters must provide the Game Check confirmation number to the facility when dropping off a deer. A list of processors is available at GoHuntGeorgia.com.

LAKES, STREAMS AND PONDS

It is unlawful to take a deer by any means while it is in a lake, stream, or pond.

RIGHTS-OF-WAY/ TRANSMISSION TOWERS

Hunting from a stand or platform attached to a transmission tower is trespassing and is prohibited. Written permission must be obtained from the landowner to hunt on power line, gas line, railroad, or other rights-of-way.

CHRONIC WASTING DISEASE PREVENTION

If you harvest a white-tailed deer, mule deer, elk, moose, caribou, or any other species of deer outside the state of Georgia, you may bring back only the following carcass parts:

- 1 – boned-out meat or products thereof;
- 2 – hides with no heads attached;
- 3 – antlers, skulls, skull plates, teeth or jawbones with no soft tissue attached (velvet antlers are okay);
- 4 – finished taxidermy products.

CWD TESTING

Georgia Wildlife Resources Division has conducted statewide surveillance for CWD since 2002. Because the disease has not been found in Georgia to date, there is no recommendation from the Centers for Disease Control to test deer before consuming them. However, should you still want to test a deer for CWD you may contact your local Game Management office (see page 4) to make an appointment to bring the head in for testing. The fee for testing a deer head for CWD is \$40 per deer. When removing the head from the deer be sure to leave at least 4 inches of neck attached and store it refrigerated, not frozen. For more information please visit <https://georgiawildlife.com/cwd>.

CARCASS DISPOSAL

Although CWD has not been detected in Georgia, hunters can help minimize the spread of disease by following these guidelines on carcass disposal:

- Field dress deer on the property where they were killed.
- Return any unused carcass parts (bones, hide, trimmings, etc.) to the property where the deer was killed or bag them and send them to a landfill as you would handle household waste.
- Never dispose of carcass parts in a lake, stream, or river or on a road side or property other than where the deer was killed.

DEER URINE AND CWD

Hunters are strongly encouraged to only use synthetic urine products or natural urine products bearing the Responsible Hunting Scent Association's Deer Protection Program Checkmark.

LEARN MORE ABOUT CWD AT:

georgiawildlife.com/cwd or scan the QR code below.



HUNTING REGULATIONS

2024-2025 DEER SEASONS & EITHER-SEX DAYS

YELLOW			
EQUIPMENT	STARTING	ENDING	OPPORTUNITY
Archery	Sept. 14, 2024	Oct. 11, 2024	Either-Sex
Primitive Weapons	Oct. 12, 2024	Oct. 18, 2024	Either-Sex
Firearms	Oct. 19, 2024	Nov. 29, 2024	Antlered Bucks Only
	Nov. 30, 2024	Dec. 1, 2024	Either-Sex
	Dec. 2, 2024	Dec. 31, 2024	Antlered Bucks Only
	Jan. 1, 2025	Jan. 1, 2025	Either-Sex
	Jan. 2, 2025	Jan. 12, 2025	Antlered Bucks Only

GREEN			
EQUIPMENT	STARTING	ENDING	OPPORTUNITY
Archery	Sept. 14, 2024	Oct. 11, 2024	Either-Sex
Primitive Weapons	Oct. 12, 2024	Oct. 18, 2024	Either-Sex
Firearms	Oct. 19, 2024	Jan. 12, 2025	Either-Sex

In Hancock, Harris, Meriwether, Montgomery, Randolph, Talbot and Troup Counties, only antlered bucks with at least 4 points (one inch or longer) on either side or a 15-inch outside spread are legal.

In Dooly and Macon Counties, antlered bucks must have a minimum 15-inch outside spread.

CYAN			
EQUIPMENT	STARTING	ENDING	OPPORTUNITY
Archery	Sept. 14, 2024	Oct. 11, 2024	Either-Sex
Primitive Weapons	Oct. 12, 2024	Oct. 18, 2024	Either-Sex
Firearms	Oct. 19, 2024	Nov. 7, 2024	Antlered Bucks Only
	Nov. 8, 2024	Nov. 14, 2024	Either-Sex
	Nov. 15, 2024	Dec. 31, 2024	Antlered Bucks Only
	Jan. 1, 2025	Jan. 1, 2025	Either-sex
	Jan. 2, 2025	Jan. 12, 2025	Antlered Bucks Only

MAGENTA			
EQUIPMENT	STARTING	ENDING	OPPORTUNITY
Archery	Sept. 14, 2024	Sept. 29, 2024	Antlered Bucks Only
	Sept. 30, 2024	Oct. 11, 2024	Either-Sex
	Jan. 16, 2025	Jan. 31, 2025	Either-Sex
Primitive Weapons	Oct. 12, 2024	Oct. 18, 2024	Either-Sex
Firearms	Oct. 19, 2024	Jan. 15, 2025	Either-Sex

ORANGE			
EQUIPMENT	STARTING	ENDING	OPPORTUNITY
Archery	Sept. 14, 2024	Oct. 11, 2024	Either-Sex
Primitive Weapons	Oct. 12, 2024	Oct. 18, 2024	Either-Sex
Firearms	Oct. 19, 2024	Nov. 7, 2024	Antlered Bucks Only
	Nov. 8, 2024	Nov. 14, 2024	Either-Sex
	Nov. 15, 2024	Nov. 21, 2024	Antlered Bucks Only
	Nov. 22, 2024	Nov. 28, 2024	Either-Sex
	Nov. 29, 2024	Dec. 29, 2024	Antlered Bucks Only
	Dec. 30, 2024	Jan. 12, 2025	Either-sex

EXTENDED ARCHERY SEASON			
COUNTIES	STARTING	ENDING	OPPORTUNITY
Baker, Barrow, Bibb, Chatham, Cherokee, Clarke, Clayton, Cobb, Columbia, Decatur, DeKalb, Douglas, Early, Fayette, Forsyth, Fulton, Grady, Gwinnett, Hall, Henry, Miller, Mitchell, Muscogee, Paulding, Richmond, Rockdale, Seminole, and Thomas	Jan. 13, 2025	Jan. 31, 2025	Either-Sex

GRAY			
EQUIPMENT	STARTING	ENDING	OPPORTUNITY
Archery	Sept. 14, 2024	Jan. 31, 2025	Either-Sex

CHATTAHOOCHEE & OCONEE NATIONAL FORESTS

- Chattahoochee National Forest (outside of WMAs) firearms deer season**
 Oct. 19, 2024 - Jan. 1, 2025
 Buck Only except as noted below.
- Chattahoochee National Forest (outside of WMAs) firearms either-sex days**
West of I-75
 Buck only (except during county either-sex days)
East of I-75
 Closed to antlerless deer hunting during archery, primitive weapons, and firearms deer seasons.

- Oconee National Forest (outside of WMAs) firearms deer season**
 Oct. 19, 2024 - Jan. 12, 2025
 Buck Only except as noted below
- Oconee National Forest (outside of WMAs) firearm either-sex days**
 Nov. 2-3, Nov. 30 - Dec. 1, Dec. 28-29



Refer to pages 48-49 for more information on federal land hunt opportunities.

Dog-Deer Seasons

Hunting deer with dogs is allowed in select counties by permit only. Hunting deer with dogs is allowed on leased properties of at least 1,000 contiguous acres or privately-owned properties of at least 250 acres that are permitted by DNR. Permits are specific to only one piece of property and only one permit application per property should be submitted. Applications for a permit must be received at least 30 days prior to hunting deer with dogs. Applicants wishing to hunt on opening day must submit an application by September 20, 2024. Applications are available at gdnrle.org/special-permits. The permit number must be clearly marked on all dogs and all vehicles being used during the hunt. Call (770) 918-6408 for specific rules and regulations.

COUNTY	EITHER SEX
Atkinson (south of US Hwy 82), Jefferson, and Johnson (east of GA Hwy 15)	Nov. 28 - Jan. 12
Brantley, Bryan, Bulloch, Burke, Calhoun, Camden, Candler, Charlton, Chatham, Clinch, Dougherty, Echols, Effingham, Emanuel, Evans, Glynn (except Jekyll Island), Jenkins, Lanier (east of the Alapaha River and southeast of US Hwy 221), Liberty, Long, McIntosh, Pierce (southeast of US Hwy 84 and portion lying northwest of US Hwy 84 and east of Scenic Drive), Screven, Tattnall, Ware (south of US Hwy 82; and that portion lying north of US Hwy 82 and southeast of US Hwy 84), Washington (north of GA Hwy 24), and Wayne (north of US Hwy 341 and west of Beard's Bluff Rd.; north of GA Hwy 169; and southeast of US Hwy 84)	Oct. 19 - Jan. 12
Baker, Decatur, Early, Grady, Seminole, and Thomas	Oct. 19 - Jan. 15
Colquitt, Marion, Stewart, Terrell, and Webster	Dec. 7 - Jan. 12

Alligator, Bear, Feral Hog, Small Game & Turkey

See Seasons and Bag Limits on pages 16-17

ALLIGATOR

Please visit our website, GoOutdoorsGeorgia.com for complete alligator hunting rules and regulations, and zone information.

Check Your Alligator: Harvested alligators must be reported through Georgia Game Check within 24 hours (see page 8).

Season: August 16 (sunset) - October 6 (sunrise)

Quota Process: Alligator harvest is by permit only. To enter the selection process, log into your account at GoOutdoorsGeorgia.com.

Application Period: June 1 - July 15

Legal Weapons: Hand-held ropes or snares, snatch hooks, harpoons, gigs, or arrows with restraining line attached. Lawfully restrained alligators may be killed with any caliber handgun or bangstick.

BEAR

LIMIT

Two bears per season, however, only one bear may be taken from the Central or Southern Zone.

STATEWIDE RESTRICTIONS

It is unlawful to kill a female bear with cub(s) or bears under 75 pounds. No hunting bears over bait.

REPORTING HARVESTED BEARS

- All bear hunters are required to have a Harvest Record for the current season.
- Harvested bears must be reported through Georgia Game Check within 24 hours (see page 8).
- Additional checking and tagging requirements are listed under each bear zone.

Northern Bear Zone

Carroll, Fulton, DeKalb, Gwinnett, Walton, Barrow, Jackson, Madison, Hart and all counties north.

Youth (under 16 years of age) may hunt bear with any legal bear firearm during the Primitive Weapons season.

Restrictions: Hunting bears with dogs is prohibited except as specified for Chattahoochee & Chestatee WMAs (pages 31-32).

Checking & Tagging:

- Bears killed during bonus deer hunts must be reported via Georgia Game Check and taken on the day of kill to the check station for sample collection and tagging.
- Within 3 business days, bears (minimum of hide and skull) must be taken to any Game Management Office (except Fitzgerald) during regular business hours or to a state approved cooperator for biological data collection and tagging.
- List of approved cooperators may be found at <https://georgiawildlife.com/bear-info>. Hours may vary; contact cooperators for hours and details.
- Harvested bears may also be checked at any WMA check station in the counties listed above that are open for a bear or bonus deer hunt between 8 a.m. - 8 p.m.

Central Bear Zone

Bibb, Bleckley, Houston, and Twiggs Counties.

Restrictions: No hunting bears with dogs. No hunting bears on WMAs.

ALLIGATOR, BEAR, FERAL HOG, SMALL GAME & TURKEY

Checking & Tagging:

- Harvested bears must be tagged at the Oaky Woods WMA check station between noon and 9 p.m. on the day of the hunt(s).

Southern Bear Zone

Brantley, Camden, Charlton, Clinch, Echols, Lanier, Lowndes and Ware counties.

Restrictions: Hunting with dogs is allowed, except in Lanier and Lowndes Counties, where only still hunting is allowed.

Checking & Tagging:

Bears (minimum of hide and skull) must be tagged within 24 hours at one of these locations:

- Fargo Georgia Forestry Commission Office – Thursdays and Fridays 11 a.m. - 7 p.m.; Saturdays noon - 9 p.m., all hunt days
- Folkston Georgia Forestry Commission Office – Thursdays and Fridays 11 a.m. - 7 p.m.; Saturdays noon - 9 p.m., all hunt days
- Dixon Memorial WMA – Sept. 26-28; 8 a.m. - 8 p.m.
- After hours, call 1-800-241-4113, or 912-262-3173 on the following business day to arrange tagging.

FALCONRY

Valid falconry permit and hunting license required. For season dates and limits for waterfowl see page 18.

- Squirrel (12 per day) Aug. 15 - Mar. 15
- Grouse (3 per day) Oct. 1 - Mar. 15
- Rabbit (12 per day) Oct. 1 - Mar. 15
- Quail (12 per day) Oct. 1 - Mar. 15

FERAL HOG**PRIVATE LANDS**

Limit: No limit, no closed season.

Feral hogs may be hunted at night on private land. Hunting over bait is allowed. No hunting from a vehicle under power.

LICENSE REQUIREMENTS:

Residents: All residents 16 years of age or older must possess a hunting license to hunt or trap feral hogs except when hunting on land owned by them or their immediate family (blood or dependent relationship) residing in the same household.

Nonresidents: Must possess a nonresident hunting license.

Exemptions to many of these restrictions for agricultural producers are available by permit. Contact your local Game Management Office for details see page 1.

LEGAL WEAPONS ON PRIVATE LAND

Any legal weapon. Additional weapon restrictions apply on WMAs and federal lands.

WMAS AND NATIONAL FOREST LANDS

Limit: No limit.

Hogs may be taken with primitive weapons during primitive weapons deer season, archery equipment during archery deer season, with deer weapons during firearms deer season, with turkey weapons during turkey season and with small game weapons during small game season. No night hunting. No hunting over bait. Hunter license requirements must be met. Hunter orange is required during firearms and primitive weapons deer and bear hunts. See page 27 for dog training seasons and rules. See pages 48-49 for Federal Lands.

TRANSPORTING & RELEASE

It is unlawful to transport a live feral hog without a permit from the Georgia Department of Agriculture (GDA). Feral hogs captured alive by a person without a valid GDA permit must be killed prior to transport. Release of any live feral hogs into an area that is not fenced in accordance with GDA regulations is prohibited. Any persons convicted of the transport or release of live feral hogs may be subject to losing hunting privileges for up to three years and a fine up to \$5,000.00, but not less than \$1,500.00. Transport and possession of live feral hogs are regulated by GDA; contact the Livestock & Poultry Program at 404-656-3665 for more information or visit <http://agr.georgia.gov/feral-hogs.aspx>.

PROCESSING

Any facility that processes hogs for a fee, including deer processors, must obtain a license to operate from the Meat Inspection Section of the Georgia Department of Agriculture. For more information, deer processors may contact the Georgia Meat Inspection office at 404-656-3673. Licensing requirements do not apply to individuals who process feral swine for their own use.

DISEASE PRECAUTION

Feral hogs can carry infectious diseases that are transmissible to people. To avoid possible exposure: wear plastic gloves when field-dressing feral hogs; wash hands with soap and hot water immediately afterwards; avoid direct contact with blood and reproductive organs; cook thoroughly; and properly dispose of all waste.

SMALL GAME

(See page 16 for seasons and bag limits)

BOBCAT & FOX

Bobcats and foxes may be hunted with small game firearms or centerfire firearms of .17 caliber or larger. Electronic calls may be used. Hunting with dogs allowed. Night hunting allowed.

TRAPPING

Complete trapping regulations are available at GoHuntGeorgia.com. See pages 16 & 21 for seasons.

TURKEY**LIMIT**

Daily: 1 gobbler per hunter
Season: 2 gobblers per hunter
WMAs, VPAs, & National Forest lands: 1 gobbler per area per hunter (see page 20)

CHECK YOUR TURKEY

All turkey hunters are required to have a Harvest Record for the current season. Additionally, harvested turkeys must be reported through Georgia Game Check within 24 hours (see page 8).

SPECIAL OPPORTUNITY SEASON

Season is for youth 16 years of age and younger and mobility impaired persons (i.e. confined to wheelchair, hemiplegia, monoplegia, paraplegia, or single-leg amputation above the knee). Such hunters must be accompanied by a licensed adult (18 years or older) who can call but may not take or attempt to take a turkey. **This season does not apply to public lands unless otherwise specified.**

TURKEY SURVEY

All turkey hunters are encouraged to participate in the Turkey Hunting Population Survey to record turkey observations and hunter success during the spring season. Visit georgiawildlife.com/turkey-info.

BANDED TURKEYS

Hunters harvesting a banded turkey are asked to report their harvest at georgiawildlife.com/turkeyband or call 706-557-3350.

UNPROTECTED SPECIES

Coyotes, armadillos, groundhogs, beavers, starlings, pigeons, English sparrows, and nutria are unprotected species. No closed season. No limit. Electronic calls may be used for hunting coyotes.



Big Game, Small Game & Trapping 2024-2025 Seasons, Dates & Limits

Hunting seasons, dates, and bag limits on WMAs, PFAs, State Parks, and federal lands may differ from those below. See pages 28-49 for specific dates in the area specific listing.

	SPECIES	SEASON	DATES	LIMITS & RESTRICTIONS	
BIG GAME	Deer	Archery	Sept. 14 - Oct. 11	See pages 12-13 for either sex days.	
		Extended Archery: See page 11 for counties.	Jan. 15 - 31	12 per season, Statewide. No more than 10 may be antlerless and no more than 2 may be antlered. One of the 2 antlered deer must have at least 4 points, one inch or longer, on one side of the antlers or at least a 15-inch outside spread. See page 11 for requirements in counties with antler restrictions.	
		Primitive Weapons & Youth-Only Firearms (see page 11)	Oct. 12 - Oct. 18		
		Firearms*	Oct. 19 - Jan. 12 Oct. 19 - Jan. 15 (Baker, Decatur, Early, Grady, Miller, Mitchell, Seminole, & Thomas Counties)	*Firearms deer hunting is not allowed in Clayton, Cobb, DeKalb, Fulton (north of GA Hwy 92), and that portion of Glynn County lying within Jekyll Island. In the portion of Forsyth County south of GA Hwy 20 only shotguns and muzzleloaders may be used (no other firearms allowed). In Baker, Decatur, Early, Grady, Miller, Mitchell, Seminole, & Thomas Cos., the first 2 weeks of archery is buck only.	
	Bear	Northern Zone	Archery: Sept. 14 - Oct. 11 Primitive Weapons & Youth Only Firearms: Oct. 12 - 18 Firearms: Oct. 19 - Jan. 12	Two per season, provided, however, no more than one of these may be taken from the Central or Southern Zones. See pages 8 & 14 for bear harvest and reporting requirements. See page 20 for reporting requirements for bears harvested on WMAs.	
		Central Zone	Firearms: Dec. 21*	*If fewer than 6 female bears are harvested on Dec. 21 then a 2nd hunt day will be opened in January (please visit www.georgiawildlife.com after Dec. 23).	
		Southern Zone	Firearms: Sept. 19-21, Sept. 26-28, Oct. 3-5, Oct. 10-12		
	Turkey	Special Opportunity, Statewide	Mar. 22-23, 2025	Only for youth 16 years of age or younger and mobility impaired persons (see page 15). This season does not apply to public lands unless otherwise specified.	
		Private Lands	Mar. 29 - May 15, 2025	2 Gobblers per season; Daily bag limit of 1 (including Special Opportunity season). On WMAs, VPAs, & National Forest lands: 1 gobbler per area per person. See individual WMA listings for specifics pages 28-49.	
WMAs, VPAs & National Forest		Apr. 5 - May 15, 2025			
SMALL GAME	Alligator	Zone & Quota Limited	Aug. 16 - Oct. 7	1 per quota permit holder	
	Fox & Bobcat	Statewide	Dec. 1 - Feb. 28	No limit	
	Grouse	Statewide	Oct. 15 - Feb. 28	3 per day	
	Quail	Statewide	Nov. 9 - Feb. 28	12 per day	
	Rabbit	Statewide	Nov. 16 - Feb. 28	12 per day	
	Raccoon & Opossum	Private lands	No closed season		No limit
		Public lands	Aug. 15 - Feb. 28		No limit
Squirrel	Statewide	Aug. 15 - Feb. 28		12 per day	
TRAPPING	Bobcat, Fox, Mink, Muskrat, Otter, Skunk, Weasel	Statewide	Dec. 1 - Feb. 28	No limit	
	Raccoon, Opossum	Statewide	No closed season	No limit	

Migratory Birds

2024-2025 Species, Dates & Limits

	SPECIES	SEASON	DATES	LIMIT*
MIGRATORY BIRDS	Canada Goose	Statewide	Sept. 7-29 Oct. 12-27 Nov. 23 - Dec. 1 Dec. 7 - Jan. 26	5 per day, combined
	Brant	Closed		
	Common (Wilson's) Snipe	Statewide	Nov. 15 - Feb. 28	8 per day
	Coot	Statewide	Nov. 23 - Dec. 1 Dec. 7 - Jan. 26	15 per day
	Crow	Statewide	Nov. 2 - Feb. 28	No limit
	Doves	Statewide	Sept. 7 - Oct. 13 Nov. 23 - Dec. 1 Dec. 19 - Jan. 31	15 per day
	Ducks	Statewide	Nov. 23 - Dec. 1 Dec. 7 - Jan. 26	6 per day; no more than 4 may be sea ducks See Species Limits
	Gallinules	Statewide	Nov. 23 - Dec. 1 Dec. 7 - Jan. 26	15 per day
	Harlequin	Closed		
	Mergansers	Statewide	Nov. 23 - Dec. 1 Dec. 7 - Jan. 26	5 per day
	Snow Goose & White-fronted Goose	Statewide	Oct. 12-27 Nov. 23 - Dec. 1 Dec. 7 - Jan. 26	5 per day
	Sora and Rails	Statewide	Sept. 16-23 Oct. 15 - Dec. 15	King & Clapper: 15 per day Sora and Virginia: 25 per day
	Teal	Statewide	Sept. 14-29	6 per day
Woodcock	Statewide	Dec. 7 - Jan. 20	3 per day	

	SPECIES	LIMIT*
DUCKS	Black or Mottled	1 per day
	Canvasback	2 per day
	Fulvous Whistling	1 per day
	Mallard	2 per day (only 1 may be a hen)
	Pintail	1 per day
	Redhead	2 per day
	Scaup	1 per day
SEA DUCKS (SCOTER, EIDER, LONG-TAILED DUCK)	Wood Duck	3 per day
	Eider	3 per day (only 1 may be a hen)
	Long-tailed duck	3 per day
	Scoter	3 per day

* Possession limits are 3 times the daily bag limit.

FEDERALLY REGULATED MIGRATORY BIRDS

The U. S. Fish and Wildlife Service (USFWS) regulates the harvest of migratory birds by establishing framework (opening and closing dates, maximum season length, and maximum bag limits) within which states can set their migratory bird hunting seasons. Georgia annually establishes waterfowl and late-season migratory bird hunting season dates and bag limits that maximize opportunity within the framework adopted by the USFWS.

In addition to State regulations, Federal rules apply to the taking, possession, shipping, transporting, and storage of migratory birds. Each hunter should also consult official Federal Regulations, which may be found in: Title 50, Code of Federal Regulations, Part 20.

GA WATERFOWL AND MIGRATORY BIRD LICENSE

A GA Waterfowl & Migratory Bird License is required for any person age 16 and older who hunts migratory birds (doves, ducks, geese, woodcock, snipe, coots, soras, rails, or gallinules). A free GA Waterfowl & Migratory Bird License is available for all resident Landowners hunting their own land and also for any Sportsman's License, Youth Sportsman's License, Disability Sportsman's License, Disability Hunting License, Honorary License or Lifetime Sportsman's License holder.

FEDERAL DUCK STAMP

Federal Duck Stamp is required for all waterfowl hunters 16 years of age or older including resident landowners and their immediate family. Due to the passing of the Duck Stamp Modernization Act of 2023 and related to purchasing this Stamp through GoOutdoorsGeorgia.com, electronic Duck Stamps are now valid when purchased and between July 1st and June 30th

of the following year. Physical Duck Stamps are no longer required, but they will be mailed by a federal fulfillment center following March 10th after the electronic Duck Stamp purchase. This Stamp is also available at US Post Offices, 1-800-STAMP24, or usps.com.

LEGAL HOURS

ALL MIGRATORY BIRDS: ½ hour before sunrise to sunset.

FEDERAL YOUTH, ACTIVE DUTY MILITARY, & VETERANS WATERFOWL DAYS

Nov. 16-17, 2024

Youth 16 years of age or younger may hunt waterfowl or geese on these days. An adult at least 18 years of age must accompany the youth into the field but may not hunt. Additionally, active duty military and veterans may hunt waterfowl or geese on these days in accordance with all other license requirements and bag limits.

HUNTING REGULATIONS

MIGRATORY BIRDS 2024-2025 SPECIAL REGULATIONS

CROWS

Electronic calls may be used. Crows may be taken outside of these dates only when causing agricultural damage.

EURASIAN COLLARED DOVES

May be taken at any time; no limit.

NON-TOXIC SHOT

Any 10-gauge or smaller loaded with federally approved nontoxic shot of size "F" or smaller. No lead shot may be in possession while hunting waterfowl.

POSSESSION OF MIGRATORY BIRDS HARVESTED BY ANOTHER

Persons possessing migratory birds harvested by another hunter must possess, in writing, the hunter's signature, address, total number of birds harvested by species and dates of harvest.

BANDED BIRDS

Hunters harvesting any banded migratory bird should go to the Bird Banding Laboratory website at www.reportband.gov to report the band number and how, when and where it was recovered.

FALCONRY (FOR MIGRATORY BIRDS)

Valid falconry permit and hunting license required.

Limits:

3 per day, 9 in possession

Dates:

Sept. 7-29

Oct. 12-27

Nov. 16-17

Nov. 23 - Jan. 26

CAUTION: More restrictive regulations may apply to National Wildlife Refuges open to public hunting. For additional information on Federal Regulations, contact Special Agent-in-Charge, U.S. Fish and Wildlife Service, 75 Spring Street, S.W. Atlanta, GA 30303 or call 404-679-7057.

SPECIAL REGULATIONS

LAKES ALLATOONA & LANIER RESTRICTIONS:

No hunting allowed within 600 feet of a dock, house, structure, bridge, road, boat ramp, marina or open recreation area. Contact the local Game Management Region Office (see page 1) for open dates, closed recreation areas open for hunting and other special rules for waterfowl hunting on Lakes Allatoona & Lanier, or visit georgiawildlife.com/migratory-bird-info.

GEORGIA POWER LAKES (IN NORTH GEORGIA):

No hunting allowed within 300 feet of any dock, house, boat ramp, marina or open recreation area without permission from the lease or property owner.


Lakes open for duck and goose hunting: Lake Burton, Lake Seed, Lake Rabun, Tallulah Falls Lake, Lake Tugalo and Lake Yonah. Contact the Game Management Region 2 Office at 770-535-5700 for dates and other special rules for waterfowl hunting on Georgia Power Lakes in North Georgia, or visit georgiawildlife.com/migratory-bird-info.

LAKE WALTER F. GEORGE (LWFG):

No hunting allowed on the portions of LWFG in Georgia within 600 feet of a dock, house, structure, bridge, road, boat ramp, marina, or open recreation area. Waterfowl hunting from land is prohibited outside of the specified "Hunting Areas". A Corps permit **is required** to hunt waterfowl on all areas of the lake, except the Eufaula NWR. Information on how to purchase a permit (in person or by mail only): www.sam.usace.army.mil or 229-768-2516.

LAKE BLACKSHEAR, LAKE OCONEE, LAKE SEMINOLE, LAKE SINCLAIR & LAKE OLIVER (SOUTH OF STANDING BOY CREEK):

No hunting allowed within 300 feet of a dock, house, structure, bridge, road, boat ramp, marina or open recreation area.



Need advice on how to manage deer and turkeys on your property or hunt club?

Georgia's Deer Management Assistance Program has biologists dedicated to helping hunt clubs and landowners meet their objectives through habitat and herd management recommendations. Learn more at georgiawildlife.com/DMAP



Scan to learn more!

GEORGIA PUBLIC HUNTING OPPORTUNITIES

Explore Georgia's rich hunting heritage through its diverse public hunting grounds. From the rugged mountains of the north to the coastal plains of the south, our state's public lands offer a haven for pursuing a variety of game, including deer, turkey, and ducks. With regulations in place to ensure sustainable practices, Georgia's public hunting areas provide an accessible and rewarding experience for hunters of all levels.

General WMA Regulations

WILDLIFE MANAGEMENT AREAS (WMAS)

WMAs, VPAs, and State Parks offer unique hunting opportunities based upon factors such as size, habitat, topography, access, wildlife population dynamics and public desires. Therefore, each area has specific rules and regulations. Being familiar with Unlawful Actions (page 21), information that follows, and regulations for a specific area can ensure you have an enjoyable experience.

Land Access: Any person, age 16 and older, entering any WMA or PFA must have a valid GA license that allows hunting or fishing or a Lands Pass (exclusions apply). Visit www.georgiawildlife.com/LandAccess for a list of all public properties and access requirements. Areas that require a valid license to hunt or fish or a Lands Pass are marked with signage at the site or entrance. Passes and licenses may be purchased at GoOutdoorsGeorgia.com, by calling 1-800-366-2661, or through license vendors.

Any individual(s) or organization(s) desiring to sponsor or conduct an event, activity, or series of events or activities involving more than eight individuals or are engaged in commercial activities on a WMA or PFA may be required to obtain a "Right of Entry" agreement (ROEA) from the Department. Contact the respective Game Management office for more details (see page 1).

Maps: Interactive maps for all areas are available at georgiawildlife.com/AllWMAs. Maps may also be found at check stations, kiosks, and region offices.

Fees on National Forest Lands: Fees may be charged for camping, ATV/ORV trails, shooting ranges, and boat ramps on the National Forest. These fees apply to all users. For more information, visit www.fs.usda.gov/visit/passes-permits/recreation-fees-passes or contact any U. S. Forest Service Office.

WMA ACTIVITIES

CAMPING is allowed year-round unless otherwise indicated in the area listing. Camping and campfires must be in designated campgrounds unless otherwise posted at the check station. Camping, or establishment of a campsite, is limited to a maximum of 14 consecutive days, after which the campsite must be vacated and all personally owned property or physical features of the camp must be removed for a period of not less than 7 days. During that 7-day period a new campsite may not be established within the boundaries of the same WMA or within 1 mile straight-line radius of the vacated campsite by the same person(s).

Designated DNR-managed campgrounds may have a fee and/or require reservations. Payments and reservations may be made online at GoOutdoorsGeorgia.com or by calling 1-800-366-2661.

No musical instruments, radios, televisions, generators or other noise making devices may be used after 10:00 p.m. in a manner that they may be heard by other WMA users. (Note: Medically needed devices or aids to disabled persons are permitted.)

Loaded firearms are prohibited in camping areas, except that any lawful weapons carrier as defined in O.C.G.A. Section 16-11-125.1 may carry such firearm subject to the limitations of OCGA §§ 16-11-126 and 16-11-127, except where prohibited by federal law.

No carving, cutting, chopping or damaging of live or standing trees.

NATIONAL FOREST LANDS: Camping is allowed anywhere unless otherwise indicated or signed. Forest Service regulations apply on WMAs located on National Forest lands.

HIKING & OTHER RECREATIONAL USES are allowed year-round, unless otherwise posted at the WMA check station or at a specific recreation site. All WMA visitors are encouraged to wear daylight fluorescent orange during open hunting seasons. Specific recreation sites may be closed as needed for management purposes.

COLLECTING FIREWOOD: Only trees that are dead and down may be cut and used for firewood on WMAs. Annual firewood cutting permits are issued for personal use by the Game Management Region Office. On National Forests, firewood permits are available from the district U. S. Forest Service offices.

MOTOR VEHICLES, ATVS, HORSES & BICYCLES

All motor vehicles are restricted to roads open for vehicular access. ATVs may only be operated on open roads within WMAs during the period between 2 hours before sunrise and 2 hours after sunset one day prior to and during

PUBLIC HUNTING

GENERAL WMA REGULATIONS

big game, small game, and hog only hunts by hunters actively participating in the hunt (except where otherwise specified).

“Open Roads” are roads not closed with a gate, sign, earthen berm or similar device intended to prevent vehicular access. Motor vehicles (including ATVs, dirt bikes, utility vehicles, golf carts, and other off-road vehicles) must meet applicable safety, licensing, insurance and registration requirements for use on public roads. Vehicle and ATV operators must be at least 16 years old. Roads may be closed at the discretion of DNR. Vehicles may not be parked in such a way as to block an open or closed roadway, or gate.

ON NATIONAL FOREST LANDS, including WMAs on the National Forest, ATVs are restricted to designated ATV trails unless posted otherwise.

HORSES AND BICYCLES

Horses and bicycles are allowed on open roads, designated trails, or designated areas (some specific area restrictions may apply). Bicycles may be used on closed roads for the purpose of hunter access. Electric bicycles (750 watts or less) may be used the same as pedal powered bicycles. Those exceeding 750 watts are restricted to roads open for vehicular access. Horses may be used off roads and trails during permitted field trials.

ON NATIONAL FOREST LANDS, horses and bicycles may be used on lands not otherwise closed. Electric bicycles are restricted to roads open for motor vehicles. Horses, bicycles, and electric bicycles are prohibited on the Appalachian Trail.

ROAD CLOSURES

There are reasons why roads may be closed to motor vehicles. Some roads are intended for Official Use Only (e.g., timber harvest, habitat management, emergency response). Roads that are typically closed may be open during managed hunts or during certain high-use periods to improve access and evenly distribute hunters. Before visiting a WMA:

- Go to **GoHuntGeorgia.com** for notices of road closures.
- Obtain a WMA map that denotes area specific access.
- Contact the Game Management Region Office (page 1) regarding questions pertaining to the specific status of roads or access features.

HUNTING, FISHING & TRAPPING

Sign-in is required for all bear, deer, and turkey hunts unless otherwise noted for a specific area listing. Sign in only once for each hunt segment or season. Sign-in can be done online at **GoOutdoorsGeorgia.com** except for some State Park Hunts and some coastal island WMA hunts. Sign-in available the day prior to the hunt.

Bag limits are the same as statewide limits unless otherwise specified below or for a specific area listing. All alligator, bear, deer, and turkey are to be recorded on your harvest record and reported in Georgia Game Check (page 8) except as otherwise specified below.

DEER

All deer hunts or seasons are either-sex unless otherwise noted in the area listing. On areas with antler restrictions in effect, all deer hunts are quality buck and antlerless unless otherwise noted in the area listing.

BONUS DEER HUNTS: No more than two (2) deer may be killed unless otherwise noted in area listing. On areas with antler restrictions in effect, no more than one (1) of the two (2) deer may be an antlered buck. Deer killed on bonus hunts are not to be recorded on your deer harvest record or reported in Georgia Game Check. Instead, deer are to be taken on day of kill to the check station where agency staff will tag the deer. Deer can be brought to the check station whole, field dressed, or quartered along with head.

TURKEY

Bag limit is statewide limit except that no more than one (1) gobbler per season may be taken per a single WMA, department-managed land, or National Forest lands outside of WMAs unless otherwise noted in the specific area listing.

BEAR

All harvested bears must be Game Checked and tagged (See page 14 for specific requirements by bear zone). Bear killed during bonus deer hunts are to be taken on day of kill to the check station where agency staff will tag the bear.

MIGRATORY BIRDS

CROWS, SNIPE, SORA, RAILS AND WOOD-COCK may be hunted during the statewide seasons (pages 17-18) for each species unless otherwise specified.

DOVE: On managed dove fields on opening day, legal hours are 1/2 hour before sunrise to sunset unless otherwise noted in area listing. Dove hunters may not enter the field prior to 1 hour before sunrise.

DUCK hunting on managed impoundments at Altamaha (Butler & Champney Islands), B. F. Grant, Oconee, Rum Creek, and West Point (Glovers Creek) WMAs and Cordele Hatchery is by quota only. Hunters must hunt from assigned areas or ponds. Shooting hours end at noon, except the last Saturday of the season when hunting is allowed until sunset. See page 23 for quota hunt information.

Waterfowl on all other WMA locations may be hunted any day of the waterfowl season or as otherwise specified.

GOOSE hunting is allowed on WMAs when the area is open for small game, except on managed waterfowl impoundments and managed dove fields. On managed waterfowl impoundments, geese may be taken by drawn hunters during the statewide goose season.

SMALL GAME, ALLIGATORS, FALCONRY

Small game and furbearers may be hunted subject to statewide seasons and bag limits (page 16) except as otherwise specified below and noted for a specific area listing.

Small game and furbearer hunting are not allowed during quota hunts for any species unless otherwise noted in the specific area listing.

Daylight fluorescent orange is required on small game hunts (except dove and waterfowl) concurrent with firearms deer or bear hunts.

ALLIGATORS may be taken on small game dates and big game dates, day or night, during statewide alligator season by quota permit holders only, unless otherwise noted in the specific area listing. See page 14 for more information.

COYOTES may be taken anytime a WMA is open to hunting, but hunters may only use weapons legal for the species for which the area is open. During small game hunts and dates, centerfire firearms are not allowed. Additionally, coyote season is May 16-31 on all WMAs with any legal weapon, unless otherwise specified in the WMA specific area listings. Hunters are required to wear fluorescent orange and no night hunting or baiting is allowed. Electronic calls may be used.

FALCONRY: Small game may be taken on WMAs (including field trial and archery only areas) by permitted falcons during the state falconry season unless otherwise noted in the specific area listing.

FERAL HOGS may be taken anytime a WMA is open to hunting, but hunters may only use weapons legal for the species for which the area is open. During small game hunts and dates, centerfire firearms are not allowed. On some WMAs during the May 16-31 coyote season, feral hogs may be taken unless otherwise noted in the specific area listing. Electronic calls may be used. No night hunting or baiting allowed. On WMAs where feral hogs can be taken during May 16-31, any legal weapon may be used and hunters are required to wear fluorescent orange. Dogs are NOT allowed unless otherwise specified.

FOX SQUIRREL bag limit is one per person per day on all WMAs, VPAs, and department-managed lands.

RACCOONS, OPOSSUMS, FOXES & BOBCATS may be hunted at night unless otherwise noted in the specific area listing but is restricted to small game weapons only (no centerfire rifles). Hunters must pick up their dogs by noon on the day following the hunt. Electronic calls may be used for bobcat and fox. No centerfire rifles during small game dates, day or night.

AFTER YOUR SUCCESSFUL HUNT

All hunters must make an effort to properly dispose of all portions of their game carcasses after processing (see page 11). Please do not discard carcasses within 1,500 feet of any campground or within 125 feet of any road or trail. Do not dump multiple game carcasses in one spot. Spread carcasses out so scavengers across the WMA can access the carcasses, facilitating quick clean up.

FISHING

Fishing is allowed on WMAs unless otherwise posted. A fishing license is required to fish on all WMAs (a trout license is additionally required to fish in mountain trout waters).

TREE STANDS & HUNTING STRUCTURES

Hunting structure: any portable tree stand, ground blind, stool, chair, bucket, waterfowl blind, or other similar device used for the purpose of hunting.

Hunters may not construct or hunt from any tree stand that is not portable or natural. Tree stands may not be placed on utility poles or other structures supporting utility lines. For big game and feral hog hunts, hunting structures shall not be placed any sooner than one day prior to the hunt and shall be removed from the WMA no later than noon the day following the hunt. For small game hunts, hunting structures

may be placed and shall be removed from the WMA only on the day of the hunt. **Exception:** Opening day of dove season hunters shall not enter a managed dove field and hunting structures shall not be placed on a managed dove field prior to 1 hour before sunrise.

TRAPPING

Limited opportunities to trap on certain WMAs are available by permit only. Such opportunities are available on: Albany Nursery, B. F. Grant, Big Lazer Creek, Blanton Creek, Bullard Creek, Clayhole, Crockford-Pigeon Mtn, Dawson Forest, Dixon Memorial, Elmodel, Joe Kurz, Penholoway, Rum Creek, Tuckahoe, West Point, and Yuchi WMAs. Contact the appropriate region office (page 1) for further details or to apply for a permit.

YOUTH HUNTS AND SUPERVISION

Youth under age 16 must be accompanied by an adult 18 years or older and “directly supervised,” which means uninterrupted, unaided visual contact and auditory communication with the youth by the adult when hunting on a WMA.

Big Game (bear, deer, turkey) Hunts: One adult shall supervise no more than one child. Only the youth may hunt. The adult may not

hunt. All youth big game hunts are firearms hunts unless specified otherwise.

Small Game Hunts: One adult may directly supervise no more than two children (16 years old and under). Adults and children may hunt, provided that the adult is directly supervising a child who is actively participating in the hunt, unless otherwise noted in the specific area listing.

VOLUNTARY PUBLIC ACCESS (VPA) LANDS

Since 2014, through a USDA grant, the DNR Wildlife Resources Division (WRD) has been able to enhance its WMA program through temporary agreements with private landowners for public hunting opportunities. Some of these VPA opportunities are listed on pages 46-47, but some may not be included due to deadlines. For an up-to-date list of properties, please visit GoHuntGeorgia.com.

UNLAWFUL ACTIVITIES ON WMAs

- Man-drives during deer hunts. A man-drive is defined as an organized hunting technique involving three (3) or more hunters using a coordinated effort to drive deer or feral swine from cover to another hunter for the purpose of shooting.
- Placing bait or wildlife food and hunting any game species or feral hog over bait.
- Target practicing, except on an authorized shooting range.
- Driving a vehicle around any gate, sign, earth berm, or similar device intended to prevent vehicular access.
- Hunting within 50 yards of any road opened for vehicular access. See pages 48-49 for National Forests.
- Hunting within a posted safety zone or no hunting zone.
- Consuming alcohol except at designated camp sites (this regulation does not apply on National Forest lands).
- Operate any motor vehicle, including off-road vehicles, in a reckless and negligent manner, or in a manner that willfully causes damage to roads, ditches, wildlife habitat, berms, firebreaks, campgrounds or parking areas.
- Using motor vehicles, signage, flagging tape, or any other method(s) to close or restrict access to roads, trails or any other access features.
- Using metal detectors or collecting artifacts.
- Using paintball equipment (this regulation does not apply on National Forest lands).
- Trapping except that special permits may be issued for certain WMAs.
- Possessing alcohol while hunting on National Forest lands.
- Possessing a cocked crossbow in a motor vehicle.
- Possessing a loaded firearm in a motor vehicle during a legal open hunting season for that area unless such person is a lawful weapons carrier as defined in O.C.G.A. Section 16-11-125.1.
- Hunt any big game species, feral hogs, or coyotes with dogs unless otherwise specified.

Youth Hunts

Quota Hunt	Quality Deer Symbol
Bonus Deer Hunt	Youth Hunt

On Big Game Youth Hunts, only the youth may hunt (age 16 years or younger). On Small Game Youth Hunts, both the youth (age 16 years and younger) and the supervising adult may hunt. See page 23 for more information on applying for quota hunts.

YOUTH HUNT: DEER/BEAR

QUOTA APPLICATION DEADLINE: SEPT. 1
for designated quota hunts only

One adult may supervise one child. For designated quota hunts, group applications with up to five children allowed. Youth under 16 must bring supervising adult.

AREA	TYPE	DATE
Allatoona	Deer/Bear	Oct. 19-20*, 21-31
Arrowhead	Deer/Bear	Sept. 14-Oct. 31
Balls Ferry State Park	Deer	Oct. 12-18
Beaverdam	Deer	Sept. 21-27*
Berry College	Deer/Bear	Jan. 4-5*
Big Lazer Creek	Deer	Sept. 28-29, Nov. 22-24*
Blanton Creek	Deer	Oct. 5-6*
Buck Shoals	Deer/Bear	Nov. 16-17, Nov. 30-Dec. 1
Bullard Creek	Deer	Oct. 25-27*
Carters Lake	Deer/Bear	Nov. 9
Cedar Creek	Deer	Nov. 26-Dec. 1*
Chattahoochee Fall Line - Fort Perry Tract	Deer	Sept. 28-29
Chattahoochee Fall Line - Hilliard	Deer	Nov. 9-10
Chickasawhatchee	Deer	Nov. 23-30, Dec. 20-25
Clayhole Swamp	Deer	Sept. 20-22
Clybel	Deer	Sept. 28-Oct. 3, Nov. 26-Dec. 1*
Coopers Creek	Deer/Bear	Oct. 4-6
Coosawattee	Deer/Bear	Oct. 18-20*
Crockford - Pigeon Mtn.	Deer/Bear	Oct. 19-20*
Dawson Forest	Deer/Bear	Oct. 11-13*
Dukes Creek - SWSP	Deer/Bear	Oct. 11-13*
Flint River	Deer	Oct. 12-20*
Gaither	Deer	Dec. 23-29
Grand Bay	Deer	Sept. 28-29
Griffin Ridge	Deer	Nov. 1-3
Horse Creek	Deer	Oct. 5-6*
J. L. Lester	Deer/Bear	Oct. 5-6, Jan. 11-12
Lake Russell	Deer/Bear	Oct. 4-6, Nov. 1-3*
Lanahassee	Deer	Dec. 22-28*
Little River	Deer	Oct. 12-18
Oaky Woods	Deer	Oct. 12-18
Ocmulgee	Deer	Sept. 28-Oct. 4
Ossabaw Island	Deer	Nov. 28-30
Paulding Forest	Deer/Bear	Oct. 12-13*
Paulks Pasture	Deer	Sept. 20-22
Penholoway Swamp	Deer	Sept. 27-29
Pleasant Valley	Deer/Bear	Sept. 14-Oct. 17 (archery)
Pleasant Valley	Deer/Bear	Oct. 18-Nov. 15
River Bend	Deer	Oct. 18-20*
River Creek	Deer	Dec. 22-24
Rum Creek	Deer	Oct. 7-13*
Sansavilla	Deer	Sept. 27-29
Sapelo Island	Deer	Oct. 11-13
Tallapoosa River	Deer/Bear	Oct. 4-6, Nov. 29-Dec. 1, Jan. 10-12
Tuckahoe	Deer	Sept. 19-21*
West Point	Deer	Oct. 11-13*

* These hunts are Specialty Hunts (Returning Georgia Veterans, Honorary License holders, Ladies and Youth)

YOUTH HUNT: SMALL GAME

QUOTA APPLICATION DEADLINE: OCT. 15
for designated quota hunts only

One adult may supervise two children. For designated quota hunts, group applications with up to three children allowed. Selected child may bring one other child and must bring only one supervising adult.

AREA	TYPE	DATE
Albany Nursery	Quail	Nov. 16, Dec. 7
Altamaha - Butler Refuge	Rabbit	Jan. 18-19. Archery only.
Arrowhead	Small Game	Jan. 13-Feb. 28
Buck Shoals	Small Game	Jan. 4-12, 18-26
Chickasawhatchee	Quail	Nov. 16, Dec. 7, 28, Jan. 11, 18, 25
Di-Lane Plantation	Quail	Feb. 1
River Creek	Quail	Jan. 25
Silver Lake	Quail	Nov. 23, Nov. 30, Dec. 7, Jan. 18, Jan. 25, Feb. 1

YOUTH HUNT: TURKEY

QUOTA APPLICATION DEADLINE: FEB. 15
for designated quota hunts only

One adult may supervise one child. For designated quota hunts, group applications with up to three children allowed. Youth under 16 must bring supervising adult.

AREA	DATE
Albany Nursery	Apr. 12-16, Apr. 26-30
Arrowhead	Apr. 12-18
B. F. Grant	Apr. 5-11
Balls Ferry State Park	Apr. 5-13
Buck Shoals	Apr. 19-20, May 3-4
Chattahoochee Fall Line - Fort Perry Area	Apr. 19-21
Clybel	Apr. 5-9, Apr. 19-23
Di-Lane Plantation	Apr. 5-11
Dodge County	Apr. 19-20, Apr. 26-27
Doerun Pitcherplant Bog	Apr. 5-6, Apr. 12-13
Featherfield WMA	Apr. 5-6
Flat Creek	April 5-13
Grand Bay	Mar. 29-30, Apr. 12-13
Griffin Ridge	Apr. 5-11
Hugh Gillis	Apr. 18-19, May 2-3
Moody Forest	Apr. 5-6
Pleasant Valley	Apr. 5-May 15
River Creek	Apr. 5-8, Apr. 11-14
Rum Creek	Apr. 5-9, 19-23 May 3-7
Silver Lake	Apr. 10-13
Standing Boy Creek	Apr. 11-13, Apr. 18-20
Tallapoosa River	Apr. 5-May 15*
West Point - Dixie Creek Tract	Apr. 5-11
West Point - Glovers Creek	Apr. 5-11

YOUTH HUNT: DOVE

QUOTA APPLICATION DEADLINE: AUG. 15
for designated quota hunts only

One adult may supervise two children. For designated quota hunts, group applications with up to three children allowed. Youth under 16 must bring supervising adult.

AREA	DATE
Buck Shoals	Q25 Sept. 7, 14
Chattahoochee Fall Line - Hilliard	Q35 Sept. 7, 14
Di-Lane Plantation	Q75 Sept. 7, Field 2
Featherfield WMA	Sept. 7
Flat Creek	Sept. 7, 14, 21, 28
Flint River	Sept. 7
Indian Ford Farm Dove Fields	Q50 Sept. 14
J. L. Lester	Sept. 7, 14
Paradise PFA	Sept. 7
Redlands	Q80 Sept. 7
River Creek	Q15 Sept. 7, 14
Walton	Q80 Sept. 7
Wilson Shoals	Q15 Sept. 7
Wayne State Farm VPA	Q10 Sept. 7, 21, Oct. 5

YOUTH HUNT: WATERFOWL

QUOTA APPLICATION DEADLINE: OCT. 15
for designated quota hunts only

One adult may supervise two children. For designated quota hunts, no group applications allowed. Selected child may bring one other child and must bring only one supervising adult.

AREA	DATE
Altamaha - Champney	Q20 Nov. 23-24 (only Youth and Veterans may apply)
Conasauga	Nov. 16, 23, 30
Cordele Fish Hatchery	Q3 Dec. 7, Jan. 18
Lula Bridge	Nov. 9-10
Mead Farm	Nov. 16, 23, 30
Oconee - Dan Denton	Q3 Pond 1 & Q2 Pond 3 Nov. 16, 30
Phinizy Swamp	Nov. 16
Pleasant Valley VPA	Saturdays only during statewide season
River Creek	Q3 Dec. 21, Jan. 4, 11
Rum Creek (MARSH Project)	Q3 Dec. 21, Jan. 11
Tallapoosa River VPA	State Season, See page 47
West Point - Glovers Creek	Nov. 16

Quota Hunts

QUOTA HUNT - A hunt that allows a predetermined number of hunters to participate. A quota is used to conserve the natural resources (wildlife and their habitats) and to provide a quality hunting experience. A list of Youth Quota Hunts is on pages 22-23. A list of Mobility Impaired Quota Hunts is on page 26. A list of General Quota Hunts is on pages 24-25.

PRIORITY POINTS

An applicant is awarded one priority point if not selected for the quota hunt. Each person listed on a group application that is not selected is awarded a priority point. Priority points may be used on an application to increase the likelihood of selection. You may wager as many points as you have when applying for a quota hunt, not exceeding the lowest held by any group member. Only the number of points needed to win the hunt will be taken if you are selected. Visit the quota hunt webpage at GoHuntGeorgia.com to determine how many priority points may be required to get selected for your favorite hunt.

APPLICATION DEADLINES

The official application deadlines are 11:59 p.m. (EST) on the dates listed in the tables below. No applications are accepted after the deadline.

SUBMIT QUOTA HUNT APPLICATIONS

GoOutdoorsGeorgia.com

Questions about quota hunt applications: 1-800-366-2661

GENERAL QUOTA HUNT APPLICATIONS

APPLICATION DEADLINES	QUOTA HUNT	APPLICATION RESTRICTIONS
Feb. 15	Turkey	Application with up to three hunters allowed.
July 15	Alligator	Application with up to three hunters allowed.
Aug. 15	Dove	Application with up to five hunters allowed.
Aug. 15	Dog-Bear	Selected hunters may bring a hunting party totaling no more than 10 members, including the administrator and designated coadministrator. Participating hunters may not exceed their personal bag limit or a total of 5 bears per hunting party during the hunt
Sept. 1	Deer State Park Deer	Application with up to five hunters allowed.
Sept. 30	Dog-Deer	Applications with an administrator and assistant administrator only. Selected administrators may bring a hunting party totaling no more than twenty members including administrators.
Oct. 15	Waterfowl	No group applications. Selected hunters may bring up to two hunters.
	Quail	
	Rabbit	
	Feral Hog	Application with up to five hunters allowed.

NOTE: Youth may participate in general quota hunts provided that adult supervision restrictions are followed.

YOUTH HUNT QUOTA APPLICATIONS (see page 22 for a list of hunts)

APPLICATION DEADLINES	QUOTA HUNT	APPLICATION RESTRICTIONS
Feb. 15	Youth Hunt Turkey	Group applications with up to three children allowed. Selected children MUST bring supervising adults (one adult may supervise one child).
Aug. 15	Youth Hunt Dove	Group applications with up to three children allowed. Selected children MUST bring supervising adults (one adult may supervise up to two children).
Sept. 1	Youth Hunt Deer	Group applications with up to five children allowed. Selected children MUST bring supervising adults (one adult may supervise one child).
Oct. 15	Youth Hunt Waterfowl	Selected child may bring one other child and MUST bring only one supervising adult.
	Youth Hunt Quail	Selected child may bring one other child and MUST bring only one supervising adult.
	Youth Small Game	Group applications with up to three children allowed. Selected children MUST bring supervising adults (one adult may supervise up to two children).

Adult = Seventeen years or older / **Youth** = Sixteen years old and younger

NOTE: ONLY the youth (or youth when group applications are allowed) may submit an application for any Youth Hunt. ONLY youth can hunt on Youth Big Game Quota hunts.

DEER QUOTA HUNTS

APPLICATION PERIOD: JUNE 1 - SEPT. 1

WMA/VPA	WEAPON	TYPE	QUOTA	DATE
Altama Plantation	Firearms	Either Sex	Q50	Nov. 7-9, Dec. 5-8
B. F. Grant	Firearms	Quality Buck/Antlerless	Q300	Ⓟ Nov. 7-9, Nov. 21-23
Berry College	Firearms	Either Sex Last Day/Either Sex	Q1000	Ⓟ Oct. 30-Nov.2, Dec. 4-Dec. 7
Blanton Creek	Firearms	Quality Buck/Antlerless	Q200	Ⓟ Oct. 17-19, Nov. 21-23
Ceylon	Firearms	Quality Buck/Antlerless	Q100	Ⓟ Oct. 17-19, Nov. 7-9, Dec. 5-Dec. 7
Chattahoochee Fall Line - Almo Area	Firearms	Quality Buck/Antlerless	Q150	Ⓟ Oct. 17-19, Nov. 7-9
Chattahoochee Fall Line - Fort Perry Area	Firearms	Quality Buck/Antlerless	Q35	Ⓟ Oct. 31-Nov. 2, Nov. 14-16
Chattahoochee Fall Line - Hilliard Tract	Firearms	Quality Buck/Antlerless	Q50	Ⓟ Oct. 24-26, Nov. 14-16
Chickasawhatchee	Firearms	Either Sex	Q350	Ⓟ Nov. 7-9 Ⓟ Dec. 12-14
Clybel	Firearms	Either Sex	Q200	Ⓟ Nov. 7-9, Nov. 21-23
Coosawattee	Firearms	Either Sex	Q100	Ⓟ Nov. 8-10
Di-Lane Plantation	Firearms	Quality Buck/Antlerless	Q400	Ⓟ Oct. 10-12, Oct. 24-26
Flint River	Firearms	Quality Buck/Antlerless	Q25	Ⓟ Oct. 31-Nov. 2 Ⓟ Nov. 14-16
Gaither	Firearms	Either Sex	Q25	Nov. 8-10, Jan. 10-12
Joe Kurz	Firearms	Quality Buck/Antlerless Last Day	Q100	Ⓟ Oct. 17-19, Oct. 31-Nov. 2
Lanahassee	Firearms	Quality Buck/Antlerless	Q50	Ⓟ Nov. 14-16, Nov. 28-30
Ossabaw Island	Archery	Either Sex	Q100	Ⓟ Oct. 10-12
Ossabaw Island	Primitive	Either Sex	Q100	Ⓟ Oct. 24-26
Ossabaw Island	Firearms	Either Sex	Q100	Ⓟ Nov. 7-9, Dec. 12-14
River Creek	Firearms	Quality Buck/Antlerless	Q35	Ⓟ Nov. 6-9 Ⓟ Dec. 4-7
Rum Creek	Firearms	Either Sex/ Either Sex Last Day	Q200	Ⓟ Oct. 24-26 Ⓟ Nov. 14-16
Sapelo Island	Primitive	Either Sex	Q125	Ⓟ Oct. 24-26
Sapelo Island	Firearms	Either Sex	Q125	Ⓟ Nov. 7-9, Nov. 21-23
Treat Mountain VPA	Firearms	Either Sex	Q200	Ⓟ Oct. 4-6, Nov. 29-Dec. 1, Jan. 10-12

STATE PARK DEER QUOTA HUNTS

APPLICATION PERIOD: JUNE 1 - SEPT. 1

STATE PARK	WEAPON	TYPE	QUOTA	DATE
Chattahoochee Bend	Firearms	Either Sex	Q110	Ⓟ Nov. 19-20*
Don Carter	Firearms	Either Sex	Q55	Ⓟ Nov. 12-14*
F. D. Roosevelt	Firearms	Either Sex	Q150	Ⓟ Jan. 7-8
Fort Yargo	Firearms	Either Sex	Q85	Ⓟ Nov. 19-20
Hard Labor Creek	Firearms	Either Sex	Q250	Ⓟ Nov. 5-6
Mistletoe	Firearms	Either Sex	Q75	Ⓟ Nov. 12-13
Panola Mountain	Firearms	Either Sex	Q60	Ⓟ Nov. 12-13*
Red Top Mountain	Firearms	Either Sex	Q50	Ⓟ Nov. 12-13
Richard B. Russell	Firearms	Either Sex	Q60	Ⓟ Dec. 3-4
Standing Boy Creek	Archery	Either Sex	Q20	Oct. 4-6, Nov. 1-3, Nov. 8-10, Dec. 6-8
Tugaloo	Archery	Either Sex	Q40	Ⓟ Nov. 19-20

* Archery option for up to 10 (Chattahoochee Bend), 5 (Don Carter), and 4 (Panola Mountain) selected hunters. Contact the Parks Office for details.

DOG-DEER QUOTA HUNTS

APPLICATION PERIOD: SEPT. 1 - 30

LOCATIONS	WEAPON	TYPE	QUOTA	DATE
Dixon Memorial WMA	Shotguns (Buckshot Only)	Dog Hunting/Either Sex	Q3	Ⓟ Nov. 22-23, Dec. 6-7
Paulks Pasture WMA	Shotguns (Buckshot Only)	Dog Hunting/Either Sex	Q3	Ⓟ Dec. 6-7, Dec. 13-14, Dec. 20-21
Sansavilla WMA	Shotguns (Buckshot Only)	Dog Hunting/Either Sex	Q1	Ⓟ Dec. 27-28
Townsend WMA - North, South, Pine Island Tracts	Shotguns (Buckshot Only)	Dog Hunting/Either Sex	Q3	Ⓟ Dec. 4- 5, Dec. 11-12, Dec. 18-19

2025 TURKEY QUOTA HUNTS

APPLICATION PERIOD: JUNE 1 - FEB. 15

WMA/VPA/STATE PARK	QUOTA	DATES
Alapaha River	Q15	Apr. 5-11
B. F. Grant	Q80	Apr. 12-18
Big Lazer Creek	Q50	Apr. 5-13 19-27
Blanton Creek	Q35	Apr. 5-11 Apr. 12-18
Bullard Creek	Q80	Apr. 5-11
Ceylon	Q40	Apr. 5-11 Apr. 19-25 May 10-15
Chattahoochee Fall Line - Almo Area	Q50	Apr. 12-20 May 3-11
Chattahoochee Fall Line - Fort Perry Area	Q15	Apr. 5-7 May 3-5
Chattahoochee Fall Line - Hilliard Tract	Q40	Apr. 12-20 May 3-11
Chickasawhatchee	Q40	Apr. 5-11 Apr. 12-18 Apr. 19-25
Clybel	Q25	Apr. 12-16 May 3-7
Crockford-Pigeon Mtn.	Q40	Apr. 5-11
Di-Lane Plantation	Q30	Apr. 12-18 Apr. 19-25
Dukes Creek - Smithgall Woods State Park	Q20	Apr. 12-13 Apr. 26-27 May 10-11
Featherfield WMA	Q2	Apr. 12-13
Gaither	Q10	Apr. 5-9 Apr. 12-16 Apr. 19-23
Griffin Ridge	Q25	Apr. 19-25 May 3-9 May 10-15
Hart County	Q5	Apr. 5-12 Apr. 26-May 3
Joe Kurz	Q25	Apr. 5-13 Apr. 26-May 4
McGraw Ford	Q10	Apr. 5-11
Oaky Woods	Q80	Apr. 5-11
Ocmulgee	Q100	Apr. 5-11
Oconee	Q30	Apr. 5-11 Apr. 12-18
Ohoopee Dunes - North	Q20	Apr. 5-11
Paulding Forest	Q50	Apr. 5-13 Apr. 19-27
River Bend	Q15	Apr. 5-11
River Creek	Q5	Apr. 18-21
Rum Creek	Q25	Apr. 12-16 Apr. 26-30
Sheffield	Q10	Apr. 5-13 Apr. 19-27
Silver Lake	Q35	Apr. 5-9 Apr. 24-28
Standing Boy Creek	Q10	🏠 Apr. 25-27 May 2-4
Treat Mountain VPA	Q10	Apr. 5-13 Apr. 19-27
West Point	Q80	Apr. 5-11
Wilson Shoals	Q15	Apr. 5-12 Apr. 19-26 May 3-10

WATERFOWL QUOTA HUNTS

APPLICATION PERIOD: JUNE 1 - OCT. 15

AREA	QUOTA	DATES
Atlamaha WMA - Waterfowl Management Area, Butler	Q20	Nov. 23 Nov. 30 Dec. 7 Dec. 14 Dec. 21 Dec. 28 Jan. 4 Jan. 11 Jan. 18 Jan. 25
Atlamaha WMA - Waterfowl Management Area, Champney	Q20	Nov. 23-24 Nov. 30-Dec. 1 Dec. 7-8 Dec. 14-15 Dec. 21-22 Dec. 28-29 Jan. 4-5 Jan. 11-12 Jan. 18-19 Jan. 25-26
B. F. Grant WMA	Q3	Dec. 7 Jan. 18
Conasauga River WMA	Q3	Dec. 7 Dec. 14 Dec. 21 Dec. 28
Cordele Fish Hatchery	Q3	Dec. 21 Jan. 4
Flat Creek PFA	Q3	Nov. 23 Nov. 30
Oconee WMA - Dan Denton Waterfowl Area	Pond 1 Q2 Pond 3	Dec. 7 Dec. 14 Dec. 21 Dec. 28 Jan. 4 Jan. 11 Jan. 18 Jan. 25
West Point WMA - Glovers Creek Area	Q7	Nov. 23 Nov. 30 Dec. 7 Dec. 14 Dec. 21 Dec. 28

QUAIL & RABBIT QUOTA HUNTS

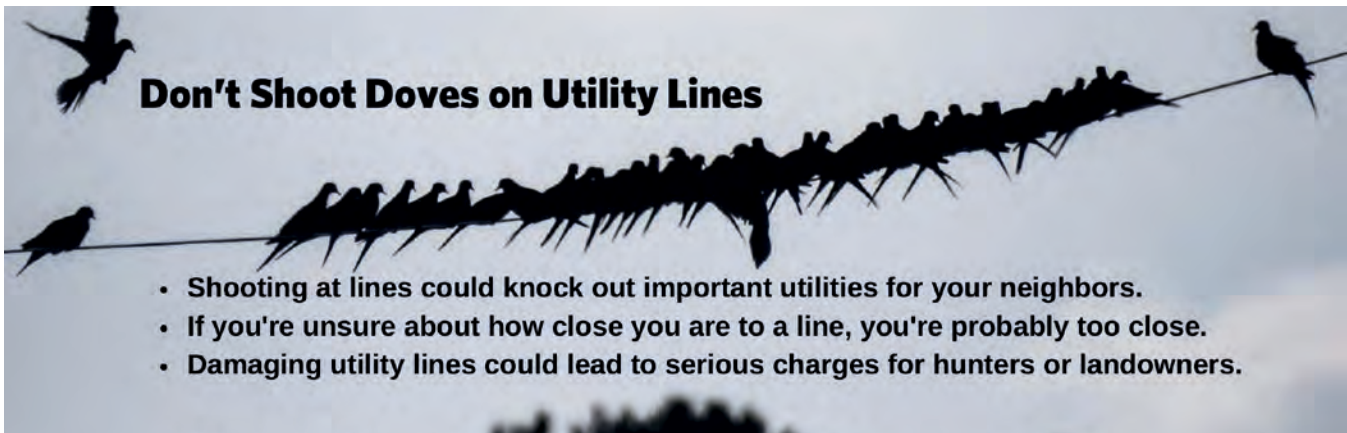
APPLICATION PERIOD: SEPT. 1 - OCT. 15

WMA	TYPE	QUOTA	DATES
Albany Nursery	Quail	Q1	Jan. 18 Jan. 21
Chickasawhatchee	Quail	Q4	Nov. 16 Dec. 7 Dec. 28 Jan. 11 Jan. 18 Jan. 25
Di-Lane Plantation	Quail	Q8	Dec. 4 Dec. 7 Dec. 11 Dec. 14 Dec. 18 Dec. 21 Dec. 28 Dec. 31 Feb. 5
J. L. Lester	Quail	Q5	Jan. 5 Feb. 22
J. L. Lester	Rabbit	Q5	Jan. 4 Feb. 23
Joe Kurz	Quail	Q3	Dec. 7 Jan. 11 Feb. 1
River Creek	Quail	Q2	Nov. 16 Nov. 23 Dec. 14 Dec. 28 Jan. 18
Silver Lake	Quail	Q4	Nov. 23 Nov. 30 Dec. 7 Jan. 18 Jan. 25 Feb. 1

DOG-BEAR QUOTA HUNTS

APPLICATION PERIOD: AUG. 1 - AUG. 15

AREA	TYPE	QUOTA	DATES
Chattahoochee / Chestatee WMAs	Dog Hunting	Q15	Oct. 5-13



Don't Shoot Doves on Utility Lines

- Shooting at lines could knock out important utilities for your neighbors.
- If you're unsure about how close you are to a line, you're probably too close.
- Damaging utility lines could lead to serious charges for hunters or landowners.

Dove, Specialty & Mobility-impaired Hunts

The Specialty Hunt information listed below is for quick reference only. See Specific WMA Regulations for all details pertaining to the hunts listed below. **These hunts are not quota unless specified otherwise.**

DOVE HUNTS

For dove hunts designated as quota, hunters must apply and be selected to participate. See page 23 for quota hunt information. See page 23 for Youth dove hunts. See area listing at the referenced page(s).

AREA	DATES
Alapaha WMA	Q50 Sept. 7 & Page 28
Albany Nursery WMA	Q35 Sept. 7 & Page 28
Alexander WMA	Q50 Sept. 7 & Page 28
Altamaha WMA - Waterfowl Management Area	Page 28
B. F. Grant WMA	Page 29
Berry College WMA	Page 29
Big Lazer Creek WMA	Page 30
Blanton Creek WMA	Q75 Sept. 7, 14 & Page 30
Canoochee Sandhills WMA	Page 30
Cedar Creek WMA	Page 31
Chattahoochee Fall Line - Ft. Perry Tract	Page 31
Chattahoochee Fall Line - Hilliard	Page 31
Chickasawhatchee WMA	Q40 Sept. 7 & Page 32
Clarks Hill WMA	Q60 Sept. 7 & Page 32
Clybel WMA	Q200 Sept. 7 & Page 32
Coosawattee WMA	Page 33
Crockford-Pigeon Mountain WMA	Page 33
Dawson Forest WMA	Q40 Sept. 7 & Page 33
Di-Lane Plantation WMA	Q100 Sept. 7 Field 1 & Page 33
Dixon Memorial WMA	Page 34
Elmodel WMA	Page 34
Featherfield WMA	Page 34
Fishing Creek WMA	Page 34
Flat Creek PFA	Page 35
Flint River WMA	Page 35
Hannahatchee WMA	Page 35
Hart County WMA	Page 35
Hiltonia WMA	Page 35
J. L. Lester WMA	Sept. 21, 28 & Page 36
Joe Kurz WMA	Page 36
London Farms VPA	Q30 Sept. 7, 14 & Page 46
Lower Broad River WMA	Q30 Sept. 7 & Page 37
McDuffie PFA	Q25 Sept. 7 & Page 37
McEntire Rd. VPA	Page 46
McGraw Ford WMA	Page 37
Oconee WMA	Q60 Sept. 7 & Page 38
Paradise PFA	Page 39
Perry Dove Field	Page 39
Redlands WMA	Page 40
River Bend WMA	Q30 Sept. 7 & Page 40
Rogers State Prison Farm Dove Fields	Sept. 7, 14, 21 & Page 40
Rum Creek WMA	Q75 Sept. 7, 14 & Page 41
Silver Lake WMA	Page 41
Walton WMA	Page 43
West Point WMA	Page 43
Wilson Shoals WMA	Page 43
Yuchi WMA	Page 43

★ SPECIALTY HUNTS

A Specialty Hunt is only for Youth (16 years and younger), Ladies, Disability License holders, Returning Georgia Veterans, Honorary License holders, and hunters over the age of 65. Hunts are sign-in unless otherwise noted.

AREA	TYPE	DATES
Allatoona WMA	Deer/Bear	Oct. 19-20
Beaverdam WMA	Deer	Sept. 21-27
Berry College WMA	Deer/Bear	Ⓟ Jan. 4-5
Big Lazer Creek WMA	Deer	¥ Nov. 22-24
Blanton Creek WMA	Deer	¥ Oct. 5-6
Bullard Creek WMA	Deer	Oct. 25-27
Cedar Creek WMA	Deer	Nov. 26-Dec. 1
Clybel WMA	Deer	Nov. 26-Dec. 1
Cochrans Creek	Deer/Bear	Oct. 11-13
Coosawattee WMA	Deer/Bear	Ⓟ Oct. 18-20
Crockford-Pigeon Mtn WMA	Deer/Bear	Ⓟ Oct. 19-20
Dawson Forest WMA	Deer/Bear	Ⓟ Oct. 11-13
Dukes Creek - SWSP	Deer	Oct. 11-13
Flint River WMA	Deer	¥ Oct. 12-20
Horse Creek WMA	Deer	Oct. 5-6
Lake Russell WMA	Deer/Bear	Ⓟ Oct. 4-6
Lanahassee WMA	Deer	¥ Dec. 22-28
Paulding Forest WMA	Deer	Ⓟ Oct. 12-13
River Bend WMA	Deer	Oct. 18-20
Rum Creek WMA	Deer	Oct. 7-13
Tallapoosa River VPA	Turkey	Apr. 5-May 15
Tuckahoe WMA	Deer	Sept. 20-22
West Point WMA	Deer	¥ Oct. 11-13

♿ MOBILITY-IMPAIRED HUNTS

AREA	TYPE	DATES
Albany Nursery WMA	Deer	Oct. 31-Nov. 3, Nov. 28-Dec. 1
Albany Nursery WMA	Turkey	Q1 Apr. 19-23 Q1 May 3-7
Arrowhead WMA	Deer/Bear	Nov. 1-15
Arrowhead WMA	Turkey	Apr. 5-11
Carters Lake WMA	Deer/Bear	Ⓟ Nov. 1-3
Okefenokee NWR - Suwanee Canal Unit	Deer	See the ONWR website for dates and details.
Piedmont NWR	Deer	See the PNWR website for dates and details.
Richard B. Russell State Park	Deer	Q20 Ⓟ Dec. 3-4

See page 51 for additional opportunities for the mobility-impaired hunts.



Dog Training

TRAINING DOGS ON WMAS & NATIONAL FORESTS

Unless otherwise specified, training dogs for the purpose to pursue any small game or furbearer on a WMA is allowed when a WMA has an open season for small game.

Except for bears and hogs (dates provided under Training Dogs on Chattahoochee National Forest), the training season for dogs on the Chattahoochee National Forest is Aug 15 - May 31, and the training season for dogs on the Oconee National Forest is Aug. 1 - Sept. 13, Jan. 2 - Mar. 19).

All dogs must be confined or kept on a leash except when hunting or training during designated seasons or on designated areas. Hunters must remove their dogs upon departure. Review specific area listing for seasons and restrictions.

Restrictions:

- It is unlawful to run deer with dogs unless otherwise specified (see Dixon Memorial, Paulks Pasture, Sansavilla, and Townsend WMAs). Hunters whose dogs are found chasing deer may be appropriately charged.
- Hunters are allowed to hunt raccoons with trail dogs only.
- Trail dogs for rabbits are limited to beagles, basset hounds and dachshunds.

BIRD DOG TRAINING ON WMAS

Some WMAs allow bird dog training year round during daylight hours (see list to right) except as otherwise noted in the area specific listing. All participants must have a hunting license.

- Pigeons and pen-raised quail may be used for the training of pointing, flushing and retrieving dogs in designated areas only.

- Dog trainer must maintain proof of purchase for pen-raised quail used in training.
- Shotguns may be used to harvest released birds during training with No. 6 or smaller shot only.

FURBEARER DOG TRAINING ON WMAs

Some WMAs allow furbearer dog training Aug. 1-14 and Mar. 1-19 (see list to right) except as otherwise noted in the area specific listing.

TRAINING BEAR & HOG DOGS ON CHATTAHOOCHEE NATIONAL FOREST

The pursuit of bears and hogs for the purpose of training dogs: Aug. 1 - Sept. 12 and Jan. 2 - Mar. 16 during legal daylight hours.




Requirements for all participants:

- Possess a valid Hunting license and Big Game license.
- Sign-in once per season online at www.georgiawildlife.com

Requirements and restrictions for dogs:

- Each dog must be marked with hunter's name, address and telephone number.
- All dogs must be removed from area upon departure.
- It is unlawful to allow dogs to pursue bears onto lands not authorized for such activity.

LOOK FOR THESE SYMBOLS IN A SPECIFIC WMA LISTING:

-  Bird dog training allowed
-  Furbearer dog training allowed
-  Rabbit dog training allowed

DOG TRAINING AREAS

	BIRD	RABBIT	FURBEARER
Albany Nursery WMA	✓		
Alexander WMA	✓		✓
Beaverdam WMA	✓		
Berry College WMA	✓	✓	
Carters Lake WMA		✓	
Ceylon WMA	✓		
Chickasawhatchee WMA	✓		✓
Collins Road VPA	✓		
Crockford-Pigeon Mtn WMA	✓	✓	✓
Elbert County WMA			✓
Elmodel WMA	✓	✓	
Fishing Creek WMA			✓
Flat Creek PFA	✓	✓	
Germany Creek WMA			✓
Hart County WMA	✓		✓
Horse Creek WMA	✓		✓
J. L. Lester WMA	✓	✓	
Joe Kurz WMA	✓		
Little River WMA	✓	✓	✓
Little Satilla WMA			✓
Lower Broad River WMA			✓
Mead Farm WMA	✓		
Ocmulgee WMA - Gum Swamp Creek Tract	✓		
Otting WMA			✓
Paulding Forest WMA	✓	✓	
Penholoway Swamp WMA	✓		
Pine Log WMA	✓	✓	
Redlands WMA			✓
Redlands WMA - Watson's Spring Area			✓
Richmond Hill WMA	✓		✓
Rogers WMA			✓
Sandhills WMA	✓		
Sansavilla WMA			✓
Sapelo Island WMA			✓
Sheffield WMA			✓
Soap Creek WMA			✓
Sprewell Bluff WMA - West			✓
Walton WMA	✓		
West Point WMA			✓
West Point - Dixie Creek Tract	✓		
Yuchi WMA			✓

Dogs are not allowed for pursuing, catching or killing bears or hogs on WMAs, unless specified otherwise.


ATTENTION GROUSE HUNTERS

The GAME Lab at UGA is seeking assistance from hunters, birdwatchers, and other outdoor enthusiasts to collect genetic materials from ruffed grouse. The research is examining genetics of grouse across the landscape to better understand the declining grouse population in Georgia. Genetic materials include:

- Feathers.
- Small pieces of muscle.
- Blood.
- Roadkill grouse.
- Fecal samples from grouse drumming logs OR let UGA researchers know precise locations of drumming logs.



Scan the QR code for more info



Specific WMA & PFA Hunting Regulations

This section of the 2024-2025 Hunting Seasons and Regulations provides information related to lands managed for hunting by Wildlife Resources Division.

Small game and furbearers may be hunted subject to statewide seasons and bag limits (page 16) except during quota hunts and unless otherwise specified in a specific area listing.

Please review the legend below. Each listing will have a list of applicable symbols located in its header as a quick reference.

INTERACTIVE MAPS & MORE

georgiawildlife.com/locations/hunting or scan the QR code to the right.



ALAPAHA RIVER WMA

6,870 acres • 229.426.5267

- DEER**
- ARCHERY
 - » Sept. 14-Oct. 20
- FIREARMS
 - » Buck Only: Oct. 26-27
 - » Ⓣ Nov. 7-9 | Ⓣ Nov. 27-Dec. 1, Dec. 10-15

LEGEND

Sign-in required for all bear, deer, and turkey hunts unless otherwise noted for a specific area.

- Ⓢ Sign-in
- Ⓣ Bonus Deer hunt (see pg. 20)
- 👤 Youth Hunt (see pg. 22)
- 📍 Quota Hunt (see pg. 23)
- 🏹 Archery Only Area
- 🌟 Specialty Hunt (see pg. 26)
- 📖 Hunt & Learn
- 🦌 Antler Restricted Area
- ♿ Mobility-Impaired Hunt (see pg. 26)
- 🐕 Bird Dog Training
- 🐾 Furbearer Dog Training
- 🐰 Rabbit Dog Training
- 🎯 Archery Range
- 🔫 Firearms Shooting Range

TURKEY

Q15: Apr. 5-11
Apr. 12-May 15

DOVE

Q50 Ⓢ Sept. 7
Sept. 14, 21, 28, Oct. 5, Oct. 12, Nov. 23-Dec. 1, Dec. 19-Jan. 31

COYOTE

May 16 - 31

DIRECTIONS

From Ocilla: Take Hwy 319 West towards Tifton for 10 miles. Entrance on left.

ALBANY NURSERY WMA

300 acres • 229.430.4254

DEER

ARCHERY

- » Dec. 8-Jan. 12

SHOTGUN ONLY

- » Ⓢ Oct. 31-Nov. 3, Nov. 28-Dec. 1

TURKEY

📍 Q1 Mobility Impaired: Apr. 19-23, May 3-7
👤 Q1 Apr. 12-16, Apr. 26-30

QUAIL

Maximum 3 persons per party.
Daily bag limit: 3/person. Quail hunting on designated dates only. Hunting party must report harvest at kiosk or online; one survey per party.
👤 Q1 Ⓢ Nov. 16, Dec. 7
📍 Q1 Ⓢ Jan. 18
Ⓢ Jan. 21

DOVE

Quota on designated fields only. All other areas open to the public.
Q35 Ⓢ Sept. 7
Sept. 14-Oct. 13, Nov. 23-Dec. 1, Dec. 19-Jan. 31

COYOTE

No May 16-31 season.

AREA NOTES

Physically Disabled hunters apply by letter by Mar. 10 to Albany Nursery Quota Turkey Hunt, Game Management, 2024 Newton Road, Albany, Georgia 31701. Include a phone number. See page 23 for all other quota hunt application instructions. No camping. Dog training in designated area only.

DIRECTIONS

Take GA Hwy 234 west 11 miles; turn right on Tallahassee Rd.; go 1.2 miles to entrance on right.

ALEXANDER WMA

1,300 acres • 706.595.4222

DEER

ARCHERY

- » Sept. 14-Oct. 18, Dec. 1-Jan. 12

FIREARMS

- » Oct. 19-Nov. 30

TURKEY

Apr. 5-May 15

DOVE

No dove hunting outside of dove field.
Q50 Ⓢ Sept. 7
Ⓢ Sept. 14, 21, 28, Oct. 5, 12, Nov. 23-Dec. 1, Dec. 19-Jan. 31.

QUAIL

Daily bag limit: 3/person. Hunting on designated dates only. Hunting party must report harvest at kiosk or online; one survey per party. Saturdays and Tuesdays from Nov. 9-Feb. 25.

COYOTE

May 16 - 31

AREA NOTES

No camping. Bird dog training allowed year round in designated areas.

DIRECTIONS

From Waynesboro: Take GA HWY 24 east 6 miles; turn right on Harrison Rd.; go 1.5 miles to stop sign; turn left on Lovett Rd for 0.6 mile; Sign-In board is on the left.

ALLATOONA WMA

6,818 acres • 706.295.6041

DEER & BEAR

ARCHERY

- » Sept. 14-Oct. 18

FIREARMS

- » 🌟 Oct. 19-20
- » 📍 Oct. 21-31
- » Nov. 1-Jan. 1

TURKEY

Apr. 5-May 15

COYOTE

May 16-31

AREA NOTES

Firearms prohibited in U.S. Corps of Engineers developed campsites. Horse and bicycle trails & areas are closed all day during Firearms Specialty Hunt and before 10 am EST during other deer and turkey seasons. No ATVs. No camping.

DIRECTIONS

From Cartersville Take HWY 20 east from I-75, 5.5 miles to check station.

ALLIGATOR CREEK WMA

3,086 acres • 229.426.5267

DEER

State seasons.

TURKEY

Apr. 5-May 15

COYOTE

May 16-31. Feral hogs may be hunted with dogs. Dogs must be marked with hunter's name and a valid phone number; no night hunting; hogs must be killed immediately upon capture.

DIRECTIONS

From Lumber City: Take Hwy 19 north towards Glenwood for 2 miles. Entrance on left.

ALTAMA PLANTATION WMA

3,986 acres • 912.262.3173

DEER

ARCHERY

- » Sept. 14-Nov. 6, Dec. 29-Jan. 12

FIREARMS

- » Q50 Nov. 7-9, Dec. 5-8
- » Dec. 26-28

TURKEY

Apr. 5-May 15

SMALL GAME

No furbearer hunting.

COYOTE

May 16-31

DIRECTIONS

From Brunswick: Take I-95 north approx. 6.5 miles to Exit 42 (GA Hwy 99). Turn left (southwest) on Hwy 99 crossing back over I-95 toward Sterling and proceed approx. 0.5 mile to entrance on right.

ALTAMAHA WMA—BUFFALO SWAMP, LEWIS ISLAND, AND MCGOWAN LAKE TRACTS

19,987 acres • 912.262.3173

Area includes Altamaha WMA lands west of Butler & Champney Islands.

DEER

State seasons.

TURKEY

Apr. 5-May 15

COYOTE

May 16-31. Feral hogs may be hunted with dogs. Dogs must be marked with hunter's name and a valid phone number; no night hunting; hogs must be killed immediately upon capture.

DIRECTIONS

Buffalo Swamp from Darien: Take HWY 251/Cox Rd west 8 miles to Cox. Left onto Possum Point Rd. Sign In box is 1.5 miles on left. McGowan Lake from Darien: Take HWY 251/Cox Rd west 8 miles to Cox. Left onto Barrington Rd. Entrance is

2.2 miles on left. You may also sign in at Altamaha Regional Park, Champney Island Boat Ramp, and Darien City Docks.

ALTAMAHA WMA— WATERFOWL MANAGEMENT AREA



11,402 acres • 912.262.3173

Area includes Broughton, Butler, Champney, and Rhett's Islands.

DEER

ARCHERY

Sept. 14-Nov. 15

SMALL GAME

Butler Island opens after the last Saturday of waterfowl season.

Aug. 15-Nov. 15, Feb. 1-Feb. 28. No furbearer season.

- **Rabbits:** Daily bag Limit: 6/person. Archery Only, Butler Refuge Area: Jan. 18-19.
- **Snipe:** Wed.-Sun. & state holidays during season.

DOVE

Sept. 7-8, 14-15, 21-22, 28-29

WATERFOWL

Shooting hours end at noon, except last day of season when shooting hours end at sunset.

- **Rhett's Island:** Wed., Sat., Sun., & State Holidays during statewide season.
- **Q20 Butler Island:** Saturday only; see page 17
- **Q20 Champney Island:** Saturday & Sunday Only; see page 17. First hunt open only to youth and veterans to apply (other 2 party members don't have to be youth or veteran). No stand-by hunters allowed. Max. 3 persons per quota party.

COYOTE

Mar. 1-May 31. Small game weapons only. Feral hogs may be hunted with dogs. Dogs must be marked with hunter's name and a valid phone number; no night hunting; hogs must be killed immediately upon capture.

AREA NOTES

Butler Refuge (east of Hwy 17 on Butler Island) and Ansley Hodges MARSH Project (located west of Hwy 17 on Champney Island) are closed to firearms at all times but open to archery deer & hog hunting seasons and archery rabbit hunting (except the youth hunt) after the last Saturday of waterfowl season. Airboats are prohibited inside managed waterfowl impoundments. Access to Rhett's Island at designated crossover sites only. Boats are restricted to one motor of 25hp or less. Rhett's Island is closed to fishing, shrimping & crabbing during early teal & statewide waterfowl season. Butler Island ponds & impoundments closed to cast netting west of Hwy 17. Drone use prohibited including launching & landing.

DIRECTIONS

From Darien: Take U.S. HWY 17 south 1.5 miles; check station is on the right.

ARROWHEAD WMA



337 acres • 706.295.6041

DEER & BEAR

ARCHERY

» Sept. 14-Oct. 31

» Nov. 1-15

» Nov. 16-Jan. 12

TURKEY

» Apr. 5-11

» Apr. 12-18

» Apr. 19-May 15

SMALL GAME

Aug. 15-Sept. 13

» Jan. 13-Feb. 28

WATERFOWL

Saturdays during statewide season.

COYOTE

May 16-31; small game weapons only.

AREA NOTES

No ATVs except mobility impaired hunters during mobility impaired hunt. No camping.

DIRECTIONS

From Rome: Take U.S. Hwy 27 north 9 miles to GA HWY 156; turn right (east) and go 2.3 miles to Floyd Springs Rd; turn left and go 2 miles to area.

B. F. GRANT WMA



11,400 acres • 706.595.4222

DEER

Only bucks with at least 4 points (1-inch or longer) on either antler or a minimum 15-inch outside antler spread are legal.

ARCHERY

» Sept. 14-30, Nov. 30-Dec. 6

PRIMITIVE

» Dec. 20-22

FIREARMS

» **Q300** Ⓞ Nov. 7-9, 21-23

TURKEY

» Apr. 5-11

» **Q80** Apr. 12-18

» Apr. 19-May 15

DOVE

Sept. 7, 14, 21, 28, Oct. 5-13, Nov. 24-Dec. 1, Dec. 19-Jan. 31

WATERFOWL

MARSH Pond Q3 Ⓞ: Dec. 7, Jan. 18
No waterfowl hunting on MARSH Ponds outside of quota hunts. State season during small game dates for rest of WMA. Shooting hours end at noon.

COYOTE

May 16-31

AREA NOTES

No hunting on or access through pastures.

DIRECTIONS

From Eatonton: Take HWY 16 west 0.7 miles; turn right on HWY 441 Bypass; go 1.5 miles to Godfrey Rd at the flashing traffic light; turn left and go 6 miles to Check-In station.

BARTRAM FOREST WMA

Archery Only Area

1,343 acres • 706.595.4222

Bartram Forest is a multi-use forest; other users may be present during open hunting seasons. Gates may be open/closed at the discretion of Georgia Forestry Commission. Please see WMA maps for safety zones.

DEER

Sept. 14-Jan. 12

TURKEY

Apr. 5-May 15

AREA NOTES

No firearms hunting is allowed. Legal waterfowl hours end at noon. No camping.

COYOTE

No May 16-31 coyote & hog season.

DIRECTIONS

From Milledgeville: Take US 441 south 3.1 miles, turn left; continue 2.9 miles on US 441/GA29 and make U-turn to return north; go 0.1 miles to 1st pull-in on right. Kiosk is just down that road.

BEAVERDAM WMA



5,500 acres • 229.426.5267

DEER

ARCHERY

» Sept. 14-20, Sept. 28-Oct. 18

FIREARMS

» **Q** Sept. 21-27

» **Ⓞ** Oct. 31-Nov. 2

» **Buck Only:** Nov. 28-30, Dec. 11-14

TURKEY

Apr. 5-May 15

COYOTE

May 16-31. Feral hogs may be hunted with dogs. Dogs must be marked with hunter's name and a valid phone number; no night hunting; hogs must be killed immediately upon capture.

DIRECTIONS

From Dublin: Take U.S. 441 north 4.5 miles; turn right on Old Toombsboro Rd., go 7.5 miles to WMA sign; turn right on Oconee Church Rd., turn at WMA sign.

BERRY COLLEGE WMA



15,605 acres • 706.295.6041

DEER & BEAR

ARCHERY

» Sept. 14-Oct. 29, Nov. 3-15

FIREARMS

» **Q1000** Ⓞ Either-Sex Deer Last Day: Oct. 30-Nov. 2

» **Q1000** Ⓞ Dec. 4-7

» **Ⓞ** Jan. 4-5

TURKEY

Apr. 5-May 15

BIRD & RABBIT DOG TRAINING

Aug. 15-Mar. 19, except during firearms deer hunts.

DOVE

Sept. 7, 14, 21, 28, Oct. 5, 12-13, Nov. 23-Dec. 1, Dec. 19-Jan. 3, Jan. 6-31

COYOTE

No May 16-31 coyote & hog season.

AREA NOTES

There is no open season for the taking of any wildlife on Berry College campus and refuge. No night hunting for small game. Firearms and archery equipment are prohibited on the campus and refuge. Hunters may not use the campus for gaining access to the WMA. No ATVs. Foot trails, bicycle and horse areas are closed all day during firearms deer season and before 10:00 a.m. during deer archery and turkey season.

DIRECTIONS

From Rome: Take U.S. 27 north to jct of Old Summerville Rd.; turn left on Old Summerville Rd and go 1.5 miles to jct with CCC Rd at check station.

BIG DUKES POND WMA

1,692 acres • 706.595.4222

DEER

ARCHERY & PRIMITIVE WEAPONS

» State Seasons.

FIREARMS

» Oct. 19-Nov. 30

TURKEY

Apr. 5-May 15

WATERFOWL

Wed. & Sat. only during state waterfowl season; legal hours end at noon.

COYOTE

May 16 - 31

AREA NOTES

Camping, ATVs & horses prohibited. Note Safety Zone on map - access prohibited between Feb. 1-July 15.

DIRECTIONS

From Millen: Take HWY 17 North 0.9 miles; turn right on Old Louisville Rd. Go 7.9 miles to entrance on left.

BIG HAMMOCK WMA

7,315 acres • 229.426.5267

DEER

ARCHERY

» Sept. 14-Oct. 2, Oct. 6-18, Dec. 1 - Jan. 12

PRIMITIVE

» Oct. 3-5

FIREARMS

» Oct. 26-Nov. 10

TURKEY

Apr. 5-May 15

COYOTE

May 16-31. Feral hogs may be hunted with dogs. Dogs must be marked with hunter's name and a valid phone number; no night hunting; hogs must be killed immediately upon capture.

AREA NOTES

If the river stage is 9 feet or higher, measured at the Doctortown Gauge, the gates will be closed. Gates will remain closed after river gauge drops below 9' to allow for drying period before traffic is allowed on WMA roads; expect 7-10 days prior to gates opening. Deer hunters may

PUBLIC HUNTING

not hunt within 50 feet of the nature trail off Mack Phillips Rd.

DIRECTIONS

From Glennville: Take HWY 144 south 12 miles to Altamaha River. Area lies on both sides of HWY 144.

BIG LAZER CREEK WMA

Q 🏠 🌟 🍷 🏹 🎯

7,200 acres • 229.430.4254

DEER

Only bucks with at least 4 points (1-inch or longer) on either antler or a minimum 15-inch outside antler spread are legal.

ARCHERY

» Sept. 14-27, Oct. 20-Nov. 3

FIREARMS

- » 🏠 Sept. 28-29. Youth are exempt from antler restrictions.
- » **Quality Buck & Antlerless Last Day** 🏹: Oct. 17-19, Nov. 14-16
- » 🌟 Nov. 22-24

TURKEY

Q50 Apr. 5-13, Apr. 19-27, Apr. 28-May 15

COYOTE

May 16 - 31

DOVE

Sept. 7, 14, 21-27, Nov. 25-Dec. 1, Dec. 19-Jan. 31

WATERFOWL

Legal hours end at noon. Big Lazer Creek PFA: Wed. & Sat. during small game dates concurrent with state season. WMA outside of PFA is open during small game dates concurrent with state season.

DIRECTIONS

From Talbotton: Take U.S. 80 east 4 miles; turn left on Po Bidy Rd. go 6.5 miles; turn left on Bunkham Rd. and go 1.2 miles to check station.

LEGEND

Sign-in required for all bear, deer, and turkey hunts unless otherwise noted for a specific area.

- 🏠 Sign-in
- 🎯 Bonus Deer hunt (see pg. 20)
- 🏠 Youth Hunt (see pg. 22)
- 🏠 Quota Hunt (see pg. 23)
- 🏹 Archery Only Area
- 🌟 Specialty Hunt (see pg. 26)
- 🍷 Hunt & Learn
- 🏹 Antler Restricted Area
- ♿ Mobility-Impaired Hunt (see pg. 26)
- 🐕 Bird Dog Training
- 🐕 Furbearer Dog Training
- 🐕 Rabbit Dog Training
- 🎯 Archery Range
- 🎯 Firearms Shooting Range

BLANTON CREEK WMA

🏠 🌟 🍷 🏹 🎯

4,800 acres • 229.430.4254

DEER

Only bucks with at least 4 points (1-inch or longer) on either antler or a minimum 15-inch outside antler spread are legal.

ARCHERY

» Sept. 14-Oct. 3, Oct. 7-13, Nov. 24-Dec. 1

FIREARMS

- » 🌟 Oct. 5-6
- » **Q200** 🏹 Oct. 17-19, Nov. 21-23

TURKEY

Q35 Apr. 5-11, Apr. 12-18 Apr. 19-May 15

DOVE

Q75 🏹 Sept. 7, Sept. 14 Sept. 21-Oct. 3, Nov. 24-Dec. 1, Dec. 19-Jan. 31

WATERFOWL

State season. Legal hours end at noon. No hunting on MARSH Pond.

COYOTE

May 16-31

DIRECTIONS

From West Point: Take HWY 103 south 10 miles to mile marker 6, turn right to check station.

BLUE RIDGE WMA

🎯

20,900 acres • 770.535.5700

DEER & BEAR

ARCHERY

» **Buck Only:** Sept. 14-Oct. 11

PRIMITIVE

» **Buck Only:** Oct. 12-18

FIREARMS

» **Buck Only:** 🏹 Oct. 30- Nov. 3 | 🎯 Nov. 20-23

TURKEY

Apr. 5-May 15

COYOTE

May 16-31. Feral hogs may be hunted with dogs. Dogs must be marked with hunter's name and a valid phone number; no night hunting; hogs must be killed immediately upon capture.

DIRECTIONS

From Dahlonega take GA 60 north for 28 miles to jct. with USFS Road #69; turn left and go 1 mile to the check station.

BROAD RIVER WMA

440 acres • 770.535.5700

DEER & BEAR

Sept. 14-Nov. 30; archery only.

TURKEY

Apr. 5-May 15

COYOTE

May 16-31. Feral hogs may also be taken. No dogs allowed.

DIRECTIONS

From Danielsville: Go north on U.S. 29 for 2 miles; turn right on HWY 281; go 4 miles, cross Broad River; go 0.3 mile; area is on right.

BUCK SHOALS WMA

🏠 🌟 🍷 🏹 🎯

582 acres • 770-535-5700

DEER & BEAR

FIREARMS

Bag Limit: 1 deer

- » **Q12** 🍷 🏹 Nov. 2-3
- » **Q12** 🏠 🏹 Nov. 16-17, Nov. 30-Dec. 1

TURKEY

Q3 🍷 Apr. 12-13
Q5 🏠 Apr. 19-20, May 3-4

SMALL GAME

No night hunting.
Q10 🏠 Jan. 4-12, 18-26

DOVE

Q25 🏠 Sept. 7, 14

COYOTE

No May 16-31 coyote & hog season.

AREA NOTES

Day use access is available on River Rd. Access for scheduled events is available on Cloverleaf Dr. and Buck Shoals Dr.

DIRECTIONS

From Cleveland: Take Hwy 115 east towards Clarkesville to Hwy 384 (Duncan Bridge Rd.), turn right, go 2.1 miles, entrance to area is on the left. **From Baldwin:** From Hwy 365, take Duncan Bridge Rd. (Hwy 384) towards Cleveland, go 5.4 miles, entrance to area is on the right.

BULLARD CREEK WMA

🏠 🌟 🍷 🏹 🎯

15,636 acres • 229.426.5267

DEER

ARCHERY

» Sept. 14-18, Sept. 22-Oct. 14

PRIMITIVE

» Sept. 19-21

FIREARMS

- » 🎯 Oct. 17-19
- » 🌟 Oct. 25-27
- » Nov. 28-Dec. 1 | **Buck Only:** Dec. 12-14

TURKEY

Q80 Apr. 5- 11 April 12-May 15

COYOTE

May 16-31

AREA NOTES

No firearms deer hunting within Towns Bluff archery only tract but legal firearms permitted for turkey and small game hunting.

DIRECTIONS

From Hazlehurst: Take U.S. 221 north 7 miles; turn left at entrance sign; go to check station.

BULLARD CREEK WMA— BELL TELEPHONE, MONTGOMERY, AND OCMULGEE TRACTS

1,369 acres • 229.426.5267

DEER

Montgomery Tract: Only bucks with at least 4 points (1-inch or longer) on

either antler or a minimum 15-inch outside antler spread are legal.

» State seasons; archery only.

TURKEY

Apr. 5-May 15

COYOTE

May 16-31

AREA NOTES

No firearms deer hunting but legal firearms permitted for turkey and small game hunting.

DIRECTIONS

Bell Telephone Tract, From Hazlehurst: From the Police station on Hwy 23, travel 0.1 mile east and turn south (right) on S Cromartie St. (S Cromartie St. becomes Bell Telephone Rd.) and travel approximately 11 miles to the area kiosk on the right.

Montgomery County Tract: access is limited to foot or boat travel only.

Ocmulgee Tract, From Hazlehurst: Take U.S. 221 north 6 miles; turn left on Towns Bluff Rd. 1 mile; turn right on Rowland Rd.; go 1.5 miles to kiosk.

CANOOCHEE SANDHILLS WMA

10,224 acres • 229.426.5267

DEER

ARCHERY

» Sept. 14-Oct. 5

FIREARMS

- » Oct. 24-26, Nov. 7-9
- » **Buck Only:** Dec. 12-14

TURKEY

Apr. 5-May 15

DOVE

Sept. 7, 14, 21, 28, Oct. 5, Oct. 12, Nov. 23-Dec. 1, Dec. 19-Jan. 31

COYOTE

May 16-31

DIRECTIONS

From Claxton: Take U.S. Hwy 280 East 9.5 miles to Groveland. Turn left on Groveland-Nevils Road and travel 3.5 miles to kiosk on the left.

CARTERS LAKE WMA

🏠 🌟 🍷 🏹 🎯

3,300 acres • 706.295.6041

DEER & BEAR

ARCHERY

» Sept. 14-Oct. 31, Nov. 4-8, Nov. 10-Jan. 1

FIREARMS

- » 🎯 Nov. 1-3
- » **Q20** 🏠 🏹 Nov. 9

TURKEY

Apr. 5-May 15

RABBIT DOG TRAINING

Wed/Fri/Sat from Nov.-Feb., except during firearms deer hunts.

COYOTE

May 16-31; small game weapons only.

AREA NOTES

Wheelchair hunt participants must attend a pre-hunt meeting at noon at the check station on the day before the hunt. Selected quota youth hunters must attend a pre-hunt meeting

at 7 p.m. at the Carter's Lake check station the evening before the hunt. Sign-In for both the wheelchair and quota youth hunts available only at pre-hunt meetings. No ATV's except by wheel-chair bound hunters during the wheelchair hunt. No camping except by reservation only in U.S. Army Corps of Engineers designated campgrounds.

DIRECTIONS

From Chatsworth: Go 11 miles south on old U.S. 411; turn left at Carters Lake Powerhouse sign; go 1 mile to check station.

From Ellijay: Take HWY 282 west to old U.S. 411; go south 3.8 miles; turn left at Carters Lake Powerhouse sign; go 1 mile to check station.

CEDAR CREEK WMA

★☆☆ Ⓟ ●

40,000 acres • 706.595.4222

DEER**ARCHERY**

» Sept. 14-Oct. 13, Oct. 21-27

FIREARMS

» **Buck Only:** Dec. 2-15
 » **Either-sex Last Day:** Ⓟ Oct. 17-19, Nov. 14-16
 » ★☆☆ Nov. 26-Dec. 1

TURKEY

Apr. 5-May 15

DOVE

Sept. 7, 14, 21, 28, Oct. 5-13, Nov. 23-25, Dec. 19-Jan. 31

COYOTE

May 16-31

AREA NOTES

Legal hours for waterfowl end at noon. ATVs prohibited.

DIRECTIONS

From Monticello: Take HWY 16 east 3/4 mile; take right fork on HWY 212; go 12 miles to check station sign on the right; follow arrow 0.5 mile to check station.

CEYLON WMA

Q ♀ Ⓟ Ⓢ

16,000 acres • 912.262.3173

DEER

Only bucks with at least 4 points (1-inch or longer) on either antler or a minimum 15-inch outside antler spread are legal.

ARCHERY

» Sept. 14-Oct. 13, Dec. 8-29

FIREARMS

» **Q100** Ⓟ Oct. 17-19, Nov. 7-9, Dec. 5-Dec. 7

TURKEY

Q40 Apr. 5-11, Apr. 19-25, May 10-15,

BIRD DOG TRAINING

Intersection of Boat House & Ceylon Roads, see area map.

COYOTE

May 16 - 31

DIRECTIONS

From Brunswick: Take I-95 South to Exit 14 (GA Hwy 25; Woodbine). Turn left onto Lang Road and go 1 mile to WMA entrance on left.

CHATTAHOOCHEE WMA

Q Ⓟ

25,150 acres • 770.535.5700

DEER & BEAR**ARCHERY**

» **Buck Only:** Sept. 14-20, Sept. 30-Oct. 4, 14-24

FIREARMS

» **Buck Only:** Ⓟ Nov. 16-21
 | Ⓟ Oct. 24-27, Dec. 12-15

BEAR**FIREARMS**

» **Q9 (Bag limit 2/person or 5/party)**
 Dog/Bear: Oct. 5-Oct.13
 » Sept. 21-29

TURKEY

Apr. 5-May 15

COYOTE

May 16-31. Feral hogs may be hunted with dogs. Dogs must be marked with hunter's name and a valid phone number; no night hunting; hogs must be killed immediately upon capture.

AREA NOTES

Dog-bear hunters must check in at the Chattahoochee WMA check station prior to hunting and are required to attend a pre-hunt meeting as directed in their notification email. All dogs used must be marked with the selected hunter's name and valid phone number.

DIRECTIONS

The Chattahoochee WMA Check Station has moved! It is now on DNR-owned land near Smithgall Woods/Dukes Creek State Park. Find the new Check Station at 34.6720932 degrees latitude and -83.778786 degrees longitude. Directions from Cleveland: From the downtown square, take Main Street (U.S. 129) north approximately 3.5 miles to GA Hwy 75A. Take a right on GA Hwy 75A and go approximately 4.2 miles towards Helen. The new check station driveway will be on the left across the highway from Duke's Creek Baptist Church and before the intersection with Asbestos Road.

CHATTAHOOCHEE FALL LINE WMA—ALMO

Q ♀ Ⓟ ◆

6,700 acres • 229.430.4254

DEER

Only bucks with at least 4 points (1-inch or longer) on either antler or a minimum 15-inch outside antler spread are legal.

ARCHERY

» Sept. 14-Oct. 10, Nov. 16-24

FIREARMS

» **Q150** Ⓟ Oct. 17-19, Nov. 7-9

TURKEY

Q50 Apr. 12-20, May 3-11

◆ Apr. 5-7
 May 12-15

COYOTE

May 16-31

AREA NOTES

No fox squirrel or quail hunting. Legal waterfowl hours end at noon. No ATVs, horses, or hog dogs. Hunters must check kiosk daily for prescribed burning schedule and location.

DIRECTIONS

From Geneva travel south on Hwy 240 approximately 2.75 miles, the check station, kiosk and campground are 200 yards east of Hwy 240 on a WMA road.

CHATTAHOOCHEE FALL LINE WMA—BLACKJACK CROSSING AREA

† Archery Only Area †

1,600 acres • 229.430.4254

DEER

Only bucks with at least 4 points (1-inch or longer) on either antler or a minimum 15-inch outside antler spread are legal.
 » State seasons.

TURKEY

Apr. 5-May 15

COYOTE

May 16-31

AREA NOTES

No fox squirrel hunting. No camping, ATVs, or horses. Hunters must check kiosk daily for prescribed burning schedule and location.

DIRECTIONS

From Geneva travel south on Hwy 240 approximately 2.75 miles, the check station, kiosk and campground are 200 yards east of Hwy 240 on a WMA road.

CHATTAHOOCHEE FALL LINE WMA—FORT PERRY AREA

Q ♀ Ⓢ Ⓟ ◆

3,442 acres • 229.430.4254

DEER

Only bucks with at least 4 points (1-inch or longer) on either antler or a minimum 15-inch outside antler spread are legal. Youth Hunt and Hunt & Learn exempt from antler restrictions.

ARCHERY

» Sept. 14-22, Oct. 7-13, Nov. 24-Dec. 1

FIREARMS

» **Q35** Ⓢ Sept. 28-29
 » **Antlerless Only:** Sept. 27-29
 » **Q35** Ⓟ Oct. 31-Nov. 2, Nov. 14-16

TURKEY

Q15 Apr. 5-7, May 3-5

Q15 Ⓢ Apr. 19-21
 May 6-15

DOVE

Sept. 7, 14, 21-27, Sept. 30-Oct. 3, Nov. 23-Dec. 3, Dec. 19-Jan. 31

COYOTE

May 16-31

AREA NOTES

No fox squirrel or quail hunting. Legal waterfowl hours end at noon. No ATVs or horses. Hunters must check kiosk daily for prescribed burning schedule and location.

DIRECTIONS

From Geneva travel south on Hwy 41 approximately 6.0 miles to Fort Perry Rd (CR49), turn left go approximately 1.0 miles to check station, kiosk and campground on the left.

CHATTAHOOCHEE FALL LINE WMA—HILLIARD

Q ♀ Ⓢ ◆ Ⓟ

8,089 acres • 229.430.4254

DEER

Only bucks with at least 4 points (1-inch or longer) on either antler or a minimum 15-inch outside antler spread are legal. Youth hunt; Hunt & Learn exempt from antler restriction.

ARCHERY

» Sept. 14-26, Nov. 17-Dec. 6

FIREARMS

» **Q50** Ⓟ Oct. 24-26, Nov. 14-16
 » ◆ Nov. 1-3
 » Ⓢ **Q50** Nov. 9-10
 » **Antlerless Only:** Sept. 27-29

TURKEY

Q40 Apr. 12-15, ◆ Apr. 5-7
Q40 Apr. 12-20, May 3-11

DOVE

» Ⓢ **Q35:** Ⓟ Sept. 7, 14 (Youth Field Only)
 » Sept. 7, 14, 21-26, Nov. 23-Dec. 1, Dec. 19-29, Dec. 29-Jan. 10, Jan. 19-31

QUAIL

Daily bag Limit: 3/person. Quail hunting on designated dates only. Hunting party must report harvest at kiosk or online; one survey per party.
 Dec. 7, Dec. 28, Jan. 11

COYOTE

May 16-31

AREA NOTES

No fox squirrel hunting. No ATVs or horses. Waterfowl shooting hours end at noon. Hunters must check kiosk daily for prescribed burning schedule and locations.

DIRECTIONS

From JCT Hwy 80 and 355, go south 8.1 miles. Take Hwy 352 6.0 miles and entrance to check station is on the right.

CHESTATEE WMA

Q Ⓟ

27,123 acres • 770.535.5700

DEER & BEAR**ARCHERY**

» Ⓟ **Buck Only:** Sept. 14-27, Oct. 14-Oct. 31

FIREARMS

» **Buck Only:** Ⓟ Nov. 13-17, Dec. 4-8
 | Ⓟ Dec. 26-Jan. 1

BEAR**FIREARMS**

» **Q6 (Bag limit 2/person or 5/party)**
 Dog/Bear: Oct. 5-Oct. 13
 » Ⓟ Sept. 28-Oct. 4

TURKEY

Apr. 5-May 15

COYOTE

May 16-31. Feral hogs may be hunted with dogs. Dogs must be marked with hunter's name and a valid phone number; no night hunting; hogs must be killed immediately upon capture.

AREA NOTES

Dog-bear hunters must check in at the Chattahoochee WMA check station prior to hunting and are required to attend a pre-hunt meeting as directed in their draw notification email.

PUBLIC HUNTING

All dogs used in the dog-bear hunt must be marked with the selected hunter's name and phone number.

DIRECTIONS

From Cleveland: Take U.S. 129 north 10.5 miles to Turner's Corner; turn left on U.S. 19; go 0.5 mile; turn right on Dick's Creek Rd.; go 1 mile to check station driveway on left.

CHICKASAWHATCHEE WMA



19,700 acres • 229.430.4254

DEER

ARCHERY

» Sept. 14-Oct. 11; Dec. 26-Jan. 31

PRIMITIVE

» State season

FIREARMS

» **Q350** Nov. 7-9 | Dec. 12-14

» Nov. 23-30, Dec. 20-25

Deer hunting is not allowed during the quail quota hunts listed below.

TURKEY

Q40 Apr. 5-11, 12-18, 19-25, Apr. 26-May 15

QUAIL

Daily bag limit is 3/person. Quail hunting on designated dates only. Hunting party must report harvest at kiosk or online; one survey per party.

Q4 Nov. 16, Dec. 7, Dec. 28, Jan. 11, 18, 25

Q2 Nov. 16, Dec. 7, 28, Jan. 11, 18, 25

Nov. 26, Dec. 10

DOVE

Quota on designated fields only. All other areas are open.

Q40 Sept. 7

Sept. 14-Oct. 13, Nov. 23-Dec. 1, Dec. 19-Jan. 31

LEGEND

Sign-in required for all bear, deer, and turkey hunts unless otherwise noted for a specific area.

- Sign-in
- Bonus Deer hunt (see pg. 20)
- Youth Hunt (see pg. 22)
- Quota Hunt (see pg. 23)
- Archery Only Area
- Specialty Hunt (see pg. 26)
- Hunt & Learn
- Antler Restricted Area
- Mobility-Impaired Hunt (see pg. 26)
- Bird Dog Training
- Furbearer Dog Training
- Rabbit Dog Training
- Archery Range
- Firearms Shooting Range

COYOTE

May 16-31. Feral hogs may be hunted with dogs. Dogs must be marked with hunter's name and a valid phone number; no night hunting; hogs must be killed immediately upon capture.

AREA NOTES

No fox squirrel hunting. Bird dog training in designated area only.

DIRECTIONS

From Albany: Take HWY 91 south 4 miles to jct. with HWY 62; turn right and go 15 miles; follow signs to check station.

CLARKS HILL WMA – EAST



10,224 acres • 706.595.4222

DEER

ARCHERY

» Sept. 14-25, Sept. 29-Oct. 11

PRIMITIVE

» State season.

FIREARMS

» Sept. 26-28 | Oct. 19-Nov. 30

TURKEY

Apr. 5-May 15

DOVE

Quota on designated fields only.

Q60 Sept. 7

Sept. 14, 21, Oct. 5, 12, Nov. 23-Dec. 1, Dec. 19-Jan. 31

COYOTE

May 16-31

AREA NOTES

Camping in designated sites only.

DIRECTIONS

From Thomson: Take U.S. 78 north 11.5 miles; turn right on Smith Mill Rd. at WMA sign; go 2.5 miles to check station.

CLARKS HILL WMA – WEST

3,067 acres • 706.595.4222

DEER

State seasons.

TURKEY

Apr. 5-May 15

COYOTE

May 16-31

AREA NOTES

No camping.

DIRECTIONS

From Thomson: Take U.S. 78 north 8.7 miles; make a U-turn and travel 0.2; turn right.

CLAYHOLE SWAMP WMA



5,242 acres • 912.262.3173

DEER

ARCHERY

» Sept. 14-18, Sept. 23-Oct. 1, Oct. 6-29, Dec. 7-20,

FIREARMS

» Sept. 20-22

» Oct. 3-5 | Nov. 30-Dec. 6, Dec. 21-Jan. 12

TURKEY

Apr. 5-May 15

COYOTE

May 16-31. Feral hogs may be hunted with dogs. Dogs must be marked with hunter's name and a valid phone number; no night hunting; hogs must be killed immediately upon capture.

AREA NOTES

No furbearer hunting or dog training in archery only areas. Horseback riding prohibited during deer hunts. Area west of Cowpen Swamp is archery only for all species, open during their respective statewide seasons.

DIRECTIONS

From Sterling: Take HWY 341 north 0.5 mile; turn right on Old Jesup Rd.; go 1 mile to Pennick Rd. on right; WMA is 6 miles down Pennick Rd. on right.

CLYBEL WMA



6,700 acres • 706.595.4222

DEER

ARCHERY

» Sept. 14-27, Nov. 15-17

FIREARMS

» Sept. 28-Oct. 3

» Youth & Adult: Oct. 4-6, Adult: Nov. 11-12

» **Q200** Nov. 7-9, 21-23

» Nov. 26-Dec. 1

TURKEY

Q25 Apr. 5-9, Apr. 19-23

Q25 Apr. 12-16, May 3-7

Youth: Apr. 25-27

SMALL GAME

Daily bag limit: 3 rabbits/person.

Aug 15- Sept. 27, Oct. 7-Nov. 6, 10, 13-20, Nov. 24-Dec. 13, Dec. 15-Jan. 2, Jan 6-Feb.28

(Rabbit) Adult: Dec. 14, Youth: Jan. 3-5

DOVE

Q200 Sept. 7

Georgia R3 Dove Field Adult & Youth: Sept. 14

Sept. 14, 21, 28, Nov. 24-25,

Dec. 19-Jan. 2, Jan. 6-31

QUAIL

Daily bag limit: 3/person or 9/party.

Quail hunting on designated dates only.

Dec. 7, Dec. 21, Jan. 18

WATERFOWL

Legal hours end at noon. Youth only on Youth Waterfowl Days. State season during small game dates.

COYOTE

May 16-31

AREA NOTES

Multi-use trail and areas are closed all day during firearms deer hunts and before 10:00 a.m. during archery and turkey seasons. Rules posted at trailhead. Campground available by reservation through www.georgiawildlife.com/charlie-elliott-wildlife-center.

DIRECTIONS

From Mansfield: Take HWY 11 south 5.7 miles to Shepherd Rd. turn left and follow signs 1.1 miles.

COCHRANS CREEK WMA



2,057 acres • 770.535.5700

DEER & BEAR

Only bucks with at least 4 points (1-inch or longer) on either antler or a minimum 15-inch outside antler spread are legal.

ARCHERY

» Sept. 14-Oct. 10, Dec. 9-Jan. 12

FIREARMS

» Oct. 11-13

» **Antlerless Last Day:** Oct. 24-27

» **Quality Buck Only:** Nov. 6-10, Dec. 5-8

TURKEY

Apr. 5-May 15

SMALL GAME

State seasons except no small game hunting during firearms big game hunts.

COYOTE

May 16-31. Feral hogs may be hunted with dogs. Dogs must be marked with hunter's name and a valid phone number; no night hunting.

AREA NOTES

No camping. No ATVs or horses. Deer and bear taken during bonus deer hunts must be taken to Dawson Forest WMA check station for tagging.

DIRECTIONS

From Dawsonville GA: Take Shoal Creek Road, turn left on Highway 136, at the roundabout take the 1st exit to Highway 52 East, travel approximately 3 miles.

COHUTTA WMA



96,583 acres • 706.295.6041

DEER & BEAR

ARCHERY

» **Buck only:** Sept. 14-Oct. 2, Oct. 7-Dec. 3, Dec. 9-Jan. 1

FIREARMS

» **Buck Only:** Oct. 3-6, Dec. 4-8

TURKEY

Apr. 5-May 15

COYOTE

May 16-31. Feral hogs may be hunted with dogs. Dogs must be marked with hunter's name and a valid phone number; no night hunting; hogs must be killed immediately upon capture.

AREA NOTES

No ATVs except on designated ATV trails.

DIRECTIONS

From Ellijay to Holly Creek Check Station: Take Hwy 52 west 9.2 miles; turn right at Conasauga Lake sign; go 3.5 miles; turn right on USFS road #68; go 2 miles to check station.

From Chatsworth to Holly Creek Check Station: Take US Hwy 411 north to Eton; turn right at traffic light and follow Holly Creek Rd 11.6 miles to check station.

From Cisco to West Cowpen Check Station: Take GA Hwy 2; go 3 miles east to junction with West Cowpen Rd; check station at junction.

CONASAUGA RIVER WMA

338 acres • 706.295.6041

DEER & BEAR**ARCHERY**

Sept. 14-Jan. 1, except during youth and quota hunts.

TURKEY

Apr. 12-27

SMALL GAME

Aug. 15-Sept. 13, Feb. 1-28

WATERFOWL

Goose & Teal: Sept. 14-29

Nov. 16, 23, 30

Q3 Oct. 7, 14, 21, 28

January – Sat. only through last day of season.

COYOTE

May 16-31

AREA NOTES

No ATVs. No camping.

DIRECTIONS

From Eton to Hwy 286 Tract: Go west on Hwy 282, 5.2 miles. After crossing the Conasauga River, parking area will be on left.

From Eton to Bryant Rd South Tract: Go west on Hwy 282, 4.2 miles to Fullers Chapel Rd. Go north on Fullers Chapel 0.5 miles to Bryant Rd. Turn left on Bryant and go 0.9 miles to parking area on left.

From Eton to Bryant Rd North Tract: Go west on Hwy 282, 4.2 miles to Fullers Chapel Rd. Go north on Fullers Chapel 0.5 miles to Bryant Rd. Turn left on Bryant and go .25 miles to parking area on left.

COOPERS CREEK WMA

30,000 acres • 770.535.5700

DEER & BEAR**ARCHERY**

» Buck Only: Sept. 14- Oct. 3, Nov. 1-13

PRIMITIVE

» Buck Only: Oct. 23-27

FIREARMS

» Buck Only: Oct. 4-6

» Buck Only: Oct. 27-Dec. 1 | Dec. 26-Jan. 1

TURKEY

Apr. 5-May 15

COYOTE

May 16-31. Feral hogs may be hunted with dogs. Dogs must be marked with hunter's name and a valid phone number; no night hunting; hogs must be killed immediately upon capture.

DIRECTIONS

From Dahlonega Take GA HWY 60 north 26 miles to jct. of Coopers Creek Rd.; turn right and go 0.5 mile to jct. of USFS Road #236; turn left and go 4 miles to jct. of USFS Road #4; turn right and go 0.5 mile to check station. From Blairsville Take Old Blue Ridge HWY west 5 miles to Mulkey Gap Rd.; turn left and travel 8.5 miles to check station.

COOSAWATTEE WMA

2,040 acres • 706.295.6041

DEER & BEAR**ARCHERY**

» Sept. 14-Oct. 17, Oct. 21-Nov. 7, Nov. 11-Jan. 1

FIREARMS

» Star: Oct. 18-20

» Q100 Oct. Nov. 8-10

TURKEY

Apr. 5-May 15

DOVE

State season.

COYOTE

May 16-31

AREA NOTES

No ATVs. Hunters must sign-in for big game hunts and check-out bonus deer and bear at the Carters Lake WMA check station.

DIRECTIONS

From Chatsworth: Go 11 miles south on old US 411; turn left at Carters Lake Powerhouse sign; go 1 mile to check station.

CORDELE FISH HATCHERY

40 acres • 229.430.4254

WATERFOWL

Maximum 3 persons per party.

Designated pond only. Legal hours end at noon.

Q3 Oct. 7, Jan. 18

Q3 Oct. Dec. 21, Jan. 4

COYOTE

No May 16-31 coyote & hog season.

DIRECTIONS

From Cordele: Take U.S. HWY 280 west 0.5 miles. Turn right on Fish Hatchery Rd.; go 1.4 miles. Turn Right on Williams Lake Rd; go 0.4 miles to impoundment on left.

CROCKFORD-PIGEON MOUNTAIN WMA

20,657 acres • 706.295.6041

DEER & BEAR**ARCHERY**

» Sept. 14-Oct. 18, Oct. 21-Nov. 13, Nov. 17-Dec. 10, Dec. 15-Jan. 1

FIREARMS

» Star: Oct. 19-20

» Either-Sex Last Day: Nov. 14-16

» Buck Only: Dec. 11-14

TURKEY

Q40 Apr. 5-11

Apr. 12-May 15

DOG TRAINING

Dog Training Areas: Aug. 15-Mar. 19, except during firearms deer hunts. Training limited to designated areas (see map).

DOVE

Sept. 7, 14, 21, 28, Oct. 5, Oct. 12-Oct. 13, Nov. 23-Dec. 1, Dec. 19-Jan. 31

COYOTE

May 16-31

AREA NOTES

No ATVs. All non-hunting activities except camping are prohibited during firearms deer hunts. Additionally, horse and bicycle trails and areas are closed before 10:00 a.m. during archery deer and turkey season. Firearms restrictions apply to certain portions of the WMA. Consult WMA map for specific limitations.

DIRECTIONS

From Lafayette: Take HWY 193 west 2.7 miles to Chamberlain Rd.; turn left and go 3 miles to Rocky Lane Rd.; turn right and go 0.3 mile to check station.

DAWSON FOREST WMA

25,658 acres • 770.535.5700

DEER & BEAR

Only bucks with at least 4 points (1-inch or longer) on either antler or a minimum 15-inch outside antler spread are legal.

ARCHERY

» Sept. 14-Oct. 10, Dec 9-21

FIREARMS

» Star: Oct. 11-13

» Antlerless Last Day: Oct. 24-27

» Quality Buck Only: Nov. 6-10, Dec. 5-8

TURKEY

Apr. 5-May 15

DOVE

Q40 Sept. 7

Sept. 14, 21, 28, Oct. 5, 12, Nov. 23-Dec. 1, Dec. 19-Jan. 31

COYOTE

May 16-31. Feral hogs may be hunted with dogs. Dogs must be marked with hunter's name and a valid phone number; no night hunting; hogs must be killed immediately upon capture.

AREA NOTES

All trails are closed all day during firearms deer hunts and before 10:00 a.m. during archery and turkey seasons. No waterfowl hunting in the impoundment behind the Horse Camp parking lot. Special rules apply to horse, bicycle and camping use; rules are posted at trailhead, camping areas and WMA check station. Permits are required for horse, bicycle and camping use. On the City of Atlanta Tract, bicycles may only be used on approved horse trails. Permits must be completed and on person to be valid. Camping allowed in designated locations only. Roads on the city of Atlanta Tract are closed to vehicles daily from 10:00 p.m. to 6:00 a.m. except for individuals legally camping, hunting or fishing on the area.

DIRECTIONS

From Dawsonville: Take GA HWY 53 west 6 miles; turn right onto driveway at kiosk; check station is at top of hill. Check in and Sign-in/out at kiosk on HWY 53; check out harvested game during managed hunts at check station. Sign-in and sign-out is also available at the Horse Camp.

DI-LANE PLANTATION WMA

8,100 acres • 706.595.4222

DEER

Only bucks with at least 4 points (1-inch or longer) on either antler or a minimum 15-inch outside antler spread are legal.

ARCHERY

» Sept. 14-Oct. 9

FIREARMS

» Q40 Oct. 10-12, 24-26

» Oct. Nov. 14-16

TURKEY

Q20 Apr. 5-11

Q30 Apr. 12-18, 19-25

Apr. 26-May 15

SMALL GAME

Small game may be hunted during state seasons except during quota hunts. Hunting allowed only south of Rocky Creek during January dates. » Rabbit: Nov. 17, 18, 21, 24, 25, 28, » Rabbit/Fox: Sun., & Thurs. during Dec., Jan., & Feb.

DOVE

No dove hunting outside of dove fields.

Field 1, Q100 Sept. 7

Field 2, Q75 Sept. 7

Field 1 & 2 Sept. 14, 21, 28, Oct. 5, Nov. 23-Dec.1

Field 2 Jan. 1-31

QUAIL

Bag limit: 6/person or 12/party. Quail hunting on designated dates only. Woodcock, snipe, and other gamebirds with an open season may be taken.

Q8 Feb. 1

Q8 Dec. 4, 7, 11, 14, 18, 21, 28, 31, Feb. 5

COYOTE

No May 16-31 coyote & hog season.

AREA NOTES

For information about bird dog field trials call (706) 595-4222.

DIRECTIONS

From Waynesboro: Take HWY 25 South to 4th Street. Turn right on 4th Street/Herndon Rd. and go 9 miles. Follow signs to check station.

DIXON BAY WMA

300 acres • 229.426.5267

DEER**ARCHERY**

» Sept. 14-Nov. 8

PRIMITIVE

» Nov. 9-Jan. 12

TURKEY

Apr. 5-May 15

COYOTE

May 16-31

AREA NOTES

No camping. Furbearer and alligator hunting prohibited.

DIRECTIONS

From Sylvania: Take E. Ogeechee 2.2 miles to jct. of Buck Creek and Brannen's Bridge Rd., take Brannen's Bridge Rd. 3.4 miles to jct. of

GA HWY 24, continue on Brannen's Bridge Rd. 5.3 miles to stop sign, turn left on Pine Grove Inn Rd. and go 6 miles; turn right on Sweetheart Rd., go 1.6 miles. Area is on right.

DIXON MEMORIAL WMA

Q • 35,559 acres • 912.262.3173

DEER

ARCHERY

» Sept. 14-21, 29-Oct. 2, 6-11,

FIREARMS

- » Sept. 26-28, Nov. 7-9,
- » Oct. 3-5, Nov. 27-Dec. 1
- » **Buck Only:** Oct. 12-27
- » **Q3 Dog Hunting/Buckshot Only:** Nov. 22-23, Dec. 6-7

Dog-deer hunting in designated area only. All dogs used in the hunt must be marked with the selected hunter's name & valid phone number. Designated area is closed during hunts except to hunters with a valid quota permit.

BEAR

Bears may not be taken on the Federal portion of Cowhouse Island.

ARCHERY

» Sept. 19-21

FIREARMS

- » Sept. 26-28, Nov. 7-9
- » Oct. 3-5

TURKEY

Apr. 5-May 15

DOVE

State season.

COYOTE

May 16-31. Feral hogs may be hunted with dogs. Dogs must be marked with hunter's name and a valid phone number; no night hunting; hogs must be killed immediately upon capture.

AREA NOTES

No airboats. Archery only areas applies to deer only. Alligators may not

LEGEND

Sign-in required for all bear, deer, and turkey hunts unless otherwise noted for a specific area.

- Sign-in
- Bonus Deer hunt (see pg. 20)
- Youth Hunt (see pg. 22)
- Quota Hunt (see pg. 23)
- Archery Only Area
- Specialty Hunt (see pg. 26)
- Hunt & Learn
- Antler Restricted Area
- Mobility-Impaired Hunt (see pg. 26)
- Bird Dog Training
- Furbearer Dog Training
- Rabbit Dog Training
- Archery Range
- Firearms Shooting Range

be taken on the Federal portion of Cowhouse Island or Laura S. Walker State Park. No ATVs/UTVs.

DIRECTIONS

From Waycross: Take U.S. 1 south 6 miles to HWY 177, turn north and follow signs to check station.

DODGE COUNTY PFA

• 444 acres • 912.285.6094

DEER

Archery only: Oct. 31-Nov. 10

TURKEY

Q2 Apr. 19-20, 26-27

ALLIGATOR

Sept. 13-15. Night hunting only.

COYOTE

No May 16-31 coyote & hog season.

AREA NOTES

No small game hunting. Hunting in designated area only. Area map posted at office and kiosk.

DIRECTIONS

From Eastman: South on U.S. Hwy 23/341 for 3 miles; left on County Rd. 49; go 0.6 miles.

DOERUN PITCHERPLANT BOG WMA

• 600 acres • 229.430.4254

DEER

Sept. 14-Jan. 12; archery only.

TURKEY

Q1 Apr. 5-6, 12-13

SMALL GAME

Jan. 13-Feb. 28. No fox squirrel, fox, or bobcat hunting.

COYOTE

No May 16-31 coyote & hog season.

AREA NOTES

Doerun Pitcherplant Bog WMA contains rare species and sensitive habitats. To protect these resources, vehicular access is limited. No ATVs or horses allowed. No camping.

DIRECTIONS

From Doerun Take HWY 133 south two miles; turn left at Natural Area sign.

ECHCONNIE CREEK WMA

Archery Only Area • 750 acres • 706.595.4222

DEER

Sept. 14-Jan. 12

TURKEY

Apr. 5-May 15

COYOTE

May 16-31

AREA NOTES

No firearms hunting allowed. Legal hours for waterfowl end at noon. Access to Ocmulgee River tract is only by boat. No camping.

DIRECTIONS

From Bonaire (to Ocmulgee River tract): Take GA 96 east for 3.3 miles

to boat ramp on Ocmulgee River; go north by boat on river approximately 10.5 miles. Tract is on west bank of the river. **From Warner Robins (to Echeconnee Creek tract)** From intersection of HWY 247C and HWY 247, take HWY 247 north 3.9 miles; turn right on Feagin Rd.; turn right on Santa Clara Dr.; tract is 0.2 miles on the right and left side of road.

ELBERT COUNTY WMA

• 2,500 acres • 770.535.5700

DEER

State seasons through Jan. 1.

TURKEY

Apr. 5-May 15

COYOTE

May 16-31

AREA NOTES

Beverly Tract is Archery Only for deer. No camping. Sign-In required only on Vaughter Tract.

DIRECTIONS

From Elberton: This WMA consists of 5 separate tracts in Elbert Co. Beverly Tract: Take GA HWY 72 east 5 miles; turn north on Pearl Mill Rd.; go 1.5 miles to area. Elbert Tract: Take GA HWY 72 east 10 miles to Bobby Brown State Park Rd.; turn south, area is east of road. Heardmont Tract: Take GA HWY 72 east 5 miles; turn north on Pearl Mill Rd.; bear right on Heardmont Rd.; turn right on Johnstontown Rd.; follow to area. Pickens Tract: From Elberton, take HWY 77 north 1.2 miles. Turn right and take Ruckersville Rd 11.4 miles. Turn right onto Turner Hill Rd. Take Turner Hill Rd. 1.5 miles. Turn right onto Cougar Pointe Dr. and follow to entrance sign. Vaughter Tract: Take GA HWY 77 north 3 miles and turn right onto HWY 368; go 3 miles to Harmony Rd.; turn left and continue to entrance sign on right.

ELMODEL WMA

• 1,600 acres • 229.430.4254

DEER

State season; archery only.

TURKEY

Apr. 5-May 15

DOVE

State season.

QUAIL

Daily bag limit: 3/person. Quail hunting on designated dates only. Hunting party must report harvest at kiosk or online; one survey per party. Tues. & Sat. only from Nov. 16-Feb. 22

COYOTE

May 16-31. Feral hogs may be hunted with dogs. Dogs must be marked with hunter's name and a valid phone number; no night hunting; hogs must be killed immediately upon capture.

AREA NOTES

No fox or bobcat hunting. No camping. Bird dog training in designated area only.

DIRECTIONS

From Newton: Take HWY 37 north 8 miles; turn left on Jericho Rd.; area is on right.

EVANS COUNTY PFA

• 400 acres • 912.285.6094

ALLIGATOR

Aug. 30-Sept. 1. Night hunting only.

COYOTE

No May 16-31 coyote & hog season.

AREA NOTES

All hunters must sign-in at PFA office prior to hunting. No small game hunting.

DIRECTIONS

From Claxton: Take U.S. HWY 280 east for 8.5 miles; turn right on Old Sunbury Rd.; go 1 mile and turn left on Area Line Rd.; go 0.3 miles, PFA on right.

FEATHERFIELD WMA

865 acres • 229.430.4254

DEER

ARCHERY

» Sept. 14-Jan. 12

TURKEY

Q2 Apr 5-6
Q3 Apr 12-13

DOVE

Sept. 7
 Sept. 14, 21, Sept. 22-Oct. 13; Nov. 23-Dec. 1, Dec. 19-Jan. 31

SMALL GAME

State seasons except no quail hunting. No fox squirrel hunting.

DIRECTIONS

From Bainbridge, travel south on GA HWY 253 for 21.4 miles; Turn south on GA HWY 39 and travel 0.5 miles. The kiosk will be on your right.

AREA NOTES

No fox or bobcat hunting. No ATVs or horses allowed. No camping.

FISHING CREEK WMA

• 2,900 acres • 706.595.4222

DEER

State seasons.

TURKEY

Apr. 5-May 15

DOVE

Sept. 7-Oct. 13, Nov. 23-Dec. 1, Dec. 19-Jan. 31

WATERFOWL

Wed. & Sat. during state season on waterfowl impoundments. Legal hours end at noon.

COYOTE

May 16-31. Feral hogs may be hunted with dogs. Dogs must be marked with hunter's name and a valid phone number; no night hunting; hogs must be killed immediately upon capture.

DIRECTIONS

From Washington: Take HWY 44 East 12.8 miles to O'Hara-Standard Rd.; turn right; at end turn left on Jones Chapel and continue to area. To Waterfowl Area from Lincolnton: Take HWY 79 eight miles to Midway Church Rd. and turn left. Go 1.5 miles to sign on right.

FLAT CREEK PFA

850 acres • 706.595.4222

DEER

Sept. 14-Jan. 12; archery only.

TURKEY

👤 Apr. 5-13
Apr. 14-May 15

BIRD & RABBIT DOG TRAINING

Aug. 15-Mar. 15 except during deer hunts.

ALLIGATOR

Sept. 13-15. Night hunting only.

DOVE

👤 Sept. 7, 14, 21, 28,
Oct. 5, 12, Nov. 23-Dec. 1,
Dec. 19-Jan. 31

WATERFOWL

👤👤👤 Sept. 23, 30
Wed. & Sat during 2nd season.
Legal hours end at noon.

COYOTE

No May 16-31 coyote & hog season.

AREA NOTES

No camping.

DIRECTIONS

From Perry: Take U.S. HWY 41 south across Flat Creek. Park is on left.

FLAT TUB WMA

8,748 acres • 229.426.5267

DEER**ARCHERY & PRIMITIVE**

» State seasons
» Archery Only Area (South of Hwy 107): Sept. 14-Jan. 12

FIREARMS

» Buck Only: Oct. 19-Nov. 16, Dec. 26-Jan. 12
» Nov. 17-Nov. 30

TURKEY

Apr. 5-May 15

COYOTE

May 16-31. Feral hogs may be hunted with dogs. Dogs must be marked with hunter's name and a valid phone number; no night hunting; hogs must be killed immediately upon capture.

AREA NOTES

No ATVs.

DIRECTIONS

From Douglas Take HWY 441 north 20 miles; turn right onto HWY 107; go 8 miles to WMA sign on left.

FLINT RIVER WMA

2,300 acres • 229.430.4254

DEER

Only bucks with at least 4 points (1-inch or longer) on either antler or a minimum 15-inch outside antler spread are legal.

ARCHERY

» Sept. 14-23, Nov. 17-26

FIREARMS

» 🏹 Oct. 12-20
» 🏹👤 Oct. 31-Nov. 2 | 🏹 Nov. 14-16

TURKEY

Apr. 5-May 15

QUAIL

Sun. & Wed. during state season.

DOVE

👤 Sept. 7
Sept. 14, Sept. 21-Oct. 11, Nov. 23-Dec. 1, Dec. 19-Jan. 31

COYOTE

May 16-31. Feral hogs may be hunted with dogs. Dogs must be marked with hunter's name and a valid phone number; no night hunting; hogs must be killed immediately upon capture.

DIRECTIONS

From Vienna: Take HWY 27 to HWY 230, turn right; go 1 mile; veer left on River Rd. and go 6 miles to entrance sign.

GAITHER WMA

2,129 acres • 706.595.4222

DEER

ARCHERY
» Oct. 19-27, Nov. 11-17, Dec. 2-8

FIREARMS

» 🏹👤 Dec. 23-29
» 🏹 Nov. 8-10, Jan. 10-12

TURKEY

👤👤 Apr. 5-9, 12-16, 19-23

COYOTE

No May 16-31 coyote & hog season.

AREA NOTES

Waterfowl legal hours end at noon. Archery-only area is south of Old Post Road and east of Davis Ford Rd; archery only for deer dates. No horseback riding. Bicycles permitted only for hunter access.

DIRECTIONS

From Mansfield: Go South on Hwy 11 for 7 miles and turn Right onto Henderson Mill Rd. Proceed 3.7 miles on Henderson Mill Rd and turn Right onto Davis Ford Rd. From there travel 0.4 miles to the Kiosk on the left.

GERMANY CREEK WMA

1,200 acres • 706.595.4222

DEER**ARCHERY & PRIMITIVE**

» State seasons.

FIREARMS

» Oct. 19-Jan. 1

TURKEY

Apr. 5-May 15

COYOTE

May 16-31

AREA NOTES

No camping.

DIRECTIONS

From Thomson: Take Hwy 150/Cobbham Road 8.9 miles; turn left on Rousseau Creek Road; go 3.3 miles turn left and follow to WMA Kiosk and Parking Area. For access by boat (nearest boat ramp is Raysville Bridge on GA HWY 43 approximately 12 miles north of Thomson). The area is to the east of bridge access.

GRAND BAY WMA

8,700 acres • 912.262.3173

DEER

Deer may be hunted Sat. & Sun. only during archery, primitive weapons and firearms deer seasons and:

FIREARMS

» 🏹 Sept. 28-29
» 🏹👤 Oct. 5-6

TURKEY

👤 Apr. 5-6, Apr. 26-27
May 3-4

SMALL GAME

Sat. & Sun Only, no fox squirrel hunting, and no furbearer season.

WATERFOWL

Sat. & Sun. during state season. Legal hours end at noon.

COYOTE

No May 16-31 coyote & hog season.

AREA NOTES

Harvested deer must be removed from the area whole (no field-dressing). No ATVs or motorcycles. Hiking trail from check station closed to hikers during firearms deer hunts. Federal lands within WMA may be closed for military training. No firearms hunting within designated archery-only areas.

DIRECTIONS

From Valdosta: Take U.S. 221 north 8 miles; turn left on Knights Academy Rd.; go 1.5 miles to entrance on right; follow signs to check station.

GRIFFIN RIDGE WMA

5,600 acres • 912.262.3173

DEER

ARCHERY
» Sept. 14-Oct. 11, Dec. 7-29

PRIMITIVE

» Oct. 12-20

FIREARMS

» 🏹 Nov. 1-3
» Nov. 8-17

TURKEY

🏹👤 Apr. 5-11
🏹👤 Apr. 19-25, May 3-9, 10-15

COYOTE

May 16-31. Feral hogs may be hunted with dogs. Dogs must be marked with hunter's name and a valid phone number; no night hunting; hogs must be killed immediately upon capture.

AREA NOTES

No furbearer season. No ATVs or horses. No vehicles allowed beyond designated parking areas. Camping only at Fountain Hole Camping Area.

DIRECTIONS

From Ludowici: Take U.S. 301 south 2 miles. The area is on the right (north) of highway. First road south of DOT weigh station.

HANNAHATCHEE WMA

5,095 acres • 229.430.4254

DEER

State seasons.

TURKEY

Apr. 5-May 15

DOVE

State season.

COYOTE

May 16-31. Feral hogs may be hunted with dogs. Dogs must be marked with hunter's name and a valid phone number; no night hunting; hogs must be killed immediately upon capture.

DIRECTIONS

From Richland: Take HWY 27 west toward Lumpkin; Go 4 miles to first paved road; turn right and go 3 miles; turn left and go 1 mile to Moore's Store Rd. (1st dirt road on right); turn right and proceed to check station.

HART COUNTY WMA

1,000 acres • 770.535.5700

DEER & BEAR**ARCHERY & PRIMITIVE**

» State seasons.

FIREARMS

» Buck Only: Oct. 19-Nov. 14
» Nov. 15-17

TURKEY

🏹 Apr. 5-12, Apr. 26-May 3

DOVE

Sept. 7, 14, 21, 28, Oct. 5, Nov. 23-Dec. 1, Dec. 19-Jan. 31

COYOTE

May 16-31. Feral hogs may also be taken. No dogs allowed.

DIRECTIONS

From Hartwell: Take HWY 77 south 1.5 miles; turn left onto Liberty Rd.; go 4 miles to the end of the pavement at Cedar Creek; the area lies to the south.

HILTONIA WMA

500 acres • 229.426.5267

DEER

ARCHERY
» Sept. 14-Nov. 8

PRIMITIVE

» Nov. 9-Jan. 12

TURKEY

Apr. 5-May 15

PUBLIC HUNTING

DOVE

Sept. 7, 14, 21, 28, Oct. 5, Nov. 23-Dec. 1, Dec. 19-Jan. 31

COYOTE

May 16-31

AREA NOTES

No camping. No furbearer season.

DIRECTIONS

From Hiltonia Take GA HWY 24 west 2.7 miles to Hurst Church Rd.; turn left and go 0.7 mile to Sandy Church Rd. Take Sandy Ridge Rd. 1.2 miles to Mt. Pleasant Rd. to enter area.

HORSE CREEK WMA

★☆☆ Q🐾🐾🐾

7,397 acres • 229.426.5267

DEER

ARCHERY

» Sept. 14-18, Sept. 22-27, Oct. 7-22, Jan. 1-12

PRIMITIVE

» Sept. 19-21

FIREARMS

» ★☆☆ Oct. 5-6
» Buck Only: Oct. 23-26
» 🕒 Nov. 14-16 | 🕒 Dec. 12-14

TURKEY

Apr. 5-May 15

COYOTE

May 16-31

DIRECTIONS

From Jacksonville: Take HWY 117 east 6 miles; turn right at sign; then turn right at information board; follow road to check station.

HUGH GILLIS PFA

Q🐾

700 acres • 912.285.6094

DEER

Oct. 30-Nov. 10; archery only.

LEGEND

Sign-in required for all bear, deer, and turkey hunts unless otherwise noted for a specific area.

- 🕒 Sign-in
- 🕒 Bonus Deer hunt (see pg. 20)
- 👤 Youth Hunt (see pg. 22)
- 🕒 Quota Hunt (see pg. 23)
- 🏹 Archery Only Area
- ★☆☆ Specialty Hunt (see pg. 26)
- 📖 Hunt & Learn
- 🐾 Antler Restricted Area
- 🕒 Mobility-Impaired Hunt (see pg. 26)
- 🐾 Bird Dog Training
- 🐾 Furbearer Dog Training
- 🐾 Rabbit Dog Training
- 🕒 Archery Range
- 🕒 Firearms Shooting Range

TURKEY

Q2 🐾 Apr. 18-19, May 2-3

AREA NOTES

No small game or May 16-31 coyote season.

DIRECTIONS

From East Dublin: Go east on U.S. Hwy 80 for 10 mi.; left on Keens Crossing Rd.; go 1.4 mi. to PFA entrance on right.

INDIAN FORD FARM DOVE FIELDS

Q🐾

100 acres • 229.426.5267

DOVE

Q50 🐾 Sept. 14

AREA NOTES

Hunters must sign-in at check station at 12:00 p.m. Maps and instructions will be provided at sign-in. Hunt is 12:00 p.m. until 7:00 p.m. No ATVs. Hunters must use open gates to access fields; DO NOT climb fences. It is of utmost importance to have no litter left behind, including expended shotgun shells. Extra caution should be taken to ensure absolutely no live shells are left behind. No small game or May 16-31 coyote season.

DIRECTIONS

From Lyons: Take Hwy 152 North (New Cobbtown Rd.) approximately 2.9 miles and turn right on Indian Ford Farm Rd. Proceed approximately 0.7 miles to building on left to sign-in area for the hunt.

J. L. LESTER WMA

Q🐾🐾🐾🐾🕒

477 acres • 706.295.6041

DEER & BEAR

ARCHERY

» Nov. 25-Dec. 1, Dec. 23-Jan. 1

FIREARMS

» Q20 🐾 🕒 Oct. 5-6, Jan. 11-12

TURKEY

Apr. 5-May 15

RABBIT & QUAIL

Q5 Rabbit Hunts: 🕒 Jan. 4, Feb. 23
Q5 Quail Hunts: 🕒 Jan. 5, Feb. 22

BIRD & RABBIT DOG TRAINING

Aug. 15-Mar. 19, except during deer hunts, quota hunts, and field trials.

DOVE

🐾 Sept. 7, 14
Sept. 21, 28

AREA NOTES

No ATVs. No night hunting. Fishing prohibited during deer hunts, quota hunts and field trials.

DIRECTIONS

From Cedartown: South of Cedartown at jct. of Bus. U.S. 27 and U.S. 27, go north ¼ mile on U.S. 27 to Cason Rd.; turn right and go 4.3 miles to check station.

JOE KURZ WMA

Q🐾🐾🐾

3,700 acres • 706.295.6041

DEER

Only bucks with at least four points (1-inch or longer) on either side or a 15-inch outside spread are legal.

ARCHERY

» Sept. 14-22, Nov. 3-10

FIREARMS

» Q100 Antlerless Last Day: 🕒 Oct. 17-19, Oct. 31-Nov. 2

TURKEY

Q25 Apr. 5-13, Apr. 26-May 4

SMALL GAME

Rabbit daily bag limit: 3/person. Small game hunting prohibited during deer hunts.

DOVE

Sept. 7, 14, 21, 28, Oct. 5, Nov. 23-Dec. 1, Dec. 19-Jan. 31

QUAIL

Bag limit: 6/person or 12/party. Quail hunting on designated dates only.
Q3 🕒 Dec. 7, Jan. 11, Feb. 1

WATERFOWL

Federal Youth Waterfowl Days and Wed. & Sat. during state season. Legal hours end at noon.

BIRD DOG TRAINING

Aug. 15-Mar. 19 in designated area only except during deer and quota quail hunts.

COYOTE

May 16-31

DIRECTIONS

From Woodbury: Take HWY 85 north for 7.5 miles to Gay; turn right at red light; check station is 2.7 miles on left.

JOHN'S MOUNTAIN WMA

🕒🕒

23,356 acres • 706.295.6041

DEER & BEAR

ARCHERY

» Sept. 14-Oct. 25, Oct. 28-Nov. 20, Nov. 24-Dec. 25

FIREARMS

» 🕒 Oct. 26-27
» Either-Sex Last Day: 🕒 Nov. 21-23
» Buck Only: Dec. 26 -Jan. 1

TURKEY

Apr. 5-May 15

COYOTE

May 16-31

AREA NOTES

No ATVs.

DIRECTIONS

From Calhoun: Take HWY 136C north 6 miles to Sugar Valley; turn left and go 6 miles to Lake Marvin; check station is at The Pocket.

KEG CREEK WMA

800 acres • 706.595.4222

DEER

Sept. 14-Jan. 12; archery only.

TURKEY

Apr. 5-May 15

COYOTE

May 16-31

AREA NOTES

No camping.

DIRECTIONS

From Pollards Corner: Take HWY 47 west 2 miles. Area is on left side of HWY.

LAKE RUSSELL WMA

☆☆☆☆ 🕒

17,300 acres • 770.535.5700

DEER & BEAR

ARCHERY

» Sept. 14-Oct. 3, 7-11

PRIMITIVE

» 🕒 Dec. 11-15

FIREARMS

» ★☆☆ 🕒 Oct. 4-6
» 🐾 🕒 Nov. 1-3
» Buck Only: 🕒 Nov. 27-30

TURKEY

Apr. 5-May 15

COYOTE

May 16-31. Feral hogs may be hunted with dogs. Dogs must be marked with hunter's name and a valid phone number; no night hunting; hogs must be killed immediately upon capture.

DIRECTIONS

From Gainesville: Take HWY 365 north; take Toccoa/Lavonia exit, stay on HWY 365; go 1.8 miles, turn right on Rock Rd.; go 0.7 mile, turn left on Dicks Hill Pkwy.; go 2.4 miles, turn right on Ayersville Rd. by the Milliken plant; go 0.9 mile, turn left on Check Station Rd.; go 0.5 mile to check station on left.

LAKE SEMINOLE WMA

☆☆☆☆

8,635 acres • 229.430.4254

DEER

ARCHERY

» State season.

PRIMITIVE

» Oct. 12-18

FIREARMS

» Oct. 19-Jan. 15

TURKEY

Apr. 5-May 15

WATERFOWL

State season. No hunting within 300 yards of a developed recreation area, house, dock, building or other structure.

COYOTE

No May 16-31 coyote & hog season.

AREA NOTES

No camping.

DIRECTIONS

This WMA consists of 9 tracts along Lake Seminole and associated waterways. Maps available at gohunt-georgia.com.

LAKE WALTER F. GEORGE WMA

☆☆☆☆

923 acres • 229.430.4254

DEER

Sept. 14-Jan. 12; archery only.

TURKEY

Apr. 5-May 15

WATERFOWL

State season. Waterfowl hunting permitted on portions of lake in Georgia, except within 300 yards of a public park, road, cabin, or other developed areas. Areas within Eu-aula National Wildlife Refuge have separate regulations.

COYOTE

No May 16-31 coyote & hog season.

AREA NOTES

No camping.

DIRECTIONS

From Ft. Gaines: This WMA consists of 4 different tracts of land that can be found at various points along the lake shore. Directions to and maps of the various tracts can be obtained from: the Albany Game Management Office, 2024 Newton Rd., Albany, GA 31701; (229) 430-4254 and maps may be printed from gohuntgeorgia.com. In addition to the 4 tracts managed by GA DNR, the Army Corps of Engineers manages additional properties which require a special permit from their Ft. Gaines office at 229-768-2516.

LANAHASSEE WMA

Q ★ 🏠 📶

4,420 acres • 229.430.4254

DEER

Only bucks with at least 4 points (1-inch or longer) on either antler or a minimum 15-inch outside antler spread are legal.

ARCHERY

» Sept. 14-Oct. 11, Oct. 19-Nov. 3

PRIMITIVE

» State season.

FIREARMS

» Q50 📶 Nov. 14-16, Nov. 28-30

» ★ 🏠 Dec. 22-28

QUAIL

Daily bag limit: 3/person. Quail hunting on designated dates only. Hunting party must report harvest at kiosk or online; one survey per party. Nov. 23, Dec. 3, Dec. 7

COYOTE

May 16-31. Feral hogs may be hunted with dogs. Dogs must be marked with hunter's name and a valid telephone number; no night hunting; hogs must be killed immediately upon capture.

DIRECTIONS:

From Preston, take US HWY 280 east 3.4 miles. The kiosk will be on the left.

LITTLE RIVER WMA

🏠 📶 📶

1,505 acres • 706.595.4222

DEER**ARCHERY**

» Sept. 14-Oct. 11, Oct. 19-Jan. 12

FIREARMS

» 🏠 Oct. 12-18

TURKEY

Apr. 5-May 15

DOG TRAINING

Aug. 15-Mar. 15 except during firearms deer hunts.

COYOTE

May 16-31

AREA NOTES

Legal hours for waterfowl end at noon. No ATVs. No camping.

DIRECTIONS

From Eatonton: Take GA 16 west 3.6 Miles to Lynchburg Rd.; turn right; go 0.5 miles to kiosk on right.

LITTLE SATILLA WMA

📶

18,920 acres • 912.262.3173

DEER

State seasons.

TURKEY

Apr. 5-May 15

COYOTE

May 16-31

AREA NOTES

No camping.

DIRECTIONS

From Patterson: Take U.S. HWY 32 east 8 miles; turn left at check station sign.

LOWER BROAD RIVER WMA

Q 📶

1,500 acres • 706.595.4222

DEER**ARCHERY & PRIMITIVE**

» State seasons.

FIREARMS

» Oct. 19-Jan. 1

TURKEY

Apr. 5-May 15

DOVE

Q30 📶 Sept. 7

Sept. 14, 21, 28, Oct. 5, 12, Nov. 23-Dec. 1, Dec. 19-Jan. 31

COYOTE

May 16-31. Feral hogs may be hunted with dogs. Dogs must be marked with hunter's name and a valid phone number; no night hunting; hogs must be killed immediately upon capture.

AREA NOTES

No camping.

DIRECTIONS

From Elberton: Take HWY 72 east 11 miles. Turn right on HWY 79; go 7.3 miles to River Rd., turn right. Go 0.75 miles to Kiosk on left.

LULA BRIDGE WMA

🏠

513 acres • 770.535.5700

WATERFOWL

State seasons.

🏠 Nov. 16-17

COYOTE

No coyote & hog season.

DIRECTIONS

From Gainesville: Take U.S. HWY 365 north 7 miles from Exit 24; turn left on GA HWY 52; go 3 miles; cross Chattahoochee River; turn right into boat ramp parking lot.

MAYHAW WMA

•

6,300 acres • 229.430.4254

DEER**ARCHERY & PRIMITIVE**

» State seasons; first 2 weeks of archery is buck only.

FIREARMS

» Buck Only: Oct. 19-Nov. 30

» Dec. 15-Jan. 12

TURKEY

Apr. 5-May 15

COYOTE

May 16-31

DIRECTIONS

From Colquitt: Firetower Tract is 1 mile west of Colquitt on HWY 91. Willoughby and Oldhouse tracts: From Colquitt take U.S. 27 North to first paved road; turn left and go 1 mile to Willoughby Tract and 2 miles to Oldhouse Tract. Check station is located near entrance to Willoughby tract.

McDUFFIE PFA

Q 📶

600 acres • 706.595.1619

DOVE

Q25 📶 Sept. 7

Sept. 14, 21, 28, Oct. 5

WATERFOWL

Designated ponds only. Legal hours end at noon.

Dec. 7, 14, 21, 28

AREA NOTES

No small game or May 16-31 coyote season.

DIRECTIONS

From Thomson: Take U.S. HWY 278 east for 5.6 miles; turn right on Elington Airline Rd.; go 2.8 miles and turn right on Fish Hatchery Rd.

McGRAW FORD WMA

Q

2,070 acres • 706.295.6041

DEER & BEAR

Sept. 14-Jan. 1; archery only.

TURKEY

Q10 Apr. 5-11

Apr. 12-May 15

DOVE

Sept. 7, 14, 21, 28, Oct. 5, 12-13, Nov. 23-Dec. 1, Dec. 19-Jan. 31

WATERFOWL

Wed. and Sat. during state season. Legal hours end at noon.

COYOTE

May 16-31

AREA NOTES

No ATVs.

DIRECTIONS

From Ballground: From jct. of Bus. HWY 5 and HWY 372 travel 2.1 miles east to Sign-In on right across from intersection with Conns Creek Rd.

MEAD FARM WMA

🏠 📶

200 acres • 706.595.4222

DEER

Sept. 14-Jan. 1; archery only.

TURKEY

Apr. 5-May 15

WATERFOWL

🏠 Nov. 16, 23, 30

Sat. & Wed. during state season except Youth hunt dates.

BIRD DOG TRAINING

Allowed year-round.

COYOTE

May 16-31

AREA NOTES

Foot traffic only. No camping.

DIRECTIONS

From Waynesboro: Take HWY 56 north 3.5 miles, turn right on Cates Mead Rd.; go 3.8 miles, turn left on Seven Oaks Rd.; entrance is 0.8 mile on left.

MONTEZUMA BLUFFS WMA

📶

500 acres • 229.430.4254

DEER

Only bucks with at least 4 points (1-inch or longer) on either antler or a minimum 15-inch outside antler spread are legal.

» Sept. 14- Jan. 12; archery only.

TURKEY

Apr. 5-May 15; archery only.

AREA NOTES

Montezuma Bluff WMA contains rare plant species and sensitive habitats. To protect these resources, vehicle access is limited to Boat Landing Rd. No ATVs or horses allowed. No camping. No fox/bobcat hunting. No May 16-31 coyote season.

DIRECTIONS

From Montezuma: Take HWY 49 north 1 mile to Crook Landing Road; turn left; area lies along river bluff north and south of Boat Landing Road.

MOODY FOREST WMA

🏠

4,675 acres • 229.426.5267

DEER

Nov. 1-Dec. 15

TURKEY

🏠 Apr. 5-6

Apr. 11-May 2

SMALL GAME

Squirrel Only; no fox squirrel hunting. Nov. 1-Jan. 20

COYOTE

May 16-31 coyote & hog season.

AREA NOTES

No ATVs. Check for prescribed burn info and sign in at kiosk on East River Road.

PUBLIC HUNTING

DIRECTIONS

From Baxley: Take US Hwy 1 north 2.4 miles, right on Dunns Lake Rd. for 0.6 miles, left on Ben Carter Rd. for 5.8 miles, go straight on sharp curve onto Jake Moody Rd. (dirt), kiosk is 1.3 miles ahead on right.

MORGAN LAKE WMA

🏹 Archery Only Area

1,117 acres • 912.262.3173

DEER

Sept. 14-Jan. 12

TURKEY

Apr. 5-May 15

COYOTE

May 16-31

AREA NOTES

Archery Only for all species, No firearms. The operation of a Personal Watercraft (defined in GA Code 52-7-8.2 and commonly known as a "jet ski") on Morgan Lake and other water bodies within Morgan Lake WMA is prohibited.

DIRECTIONS

From Ludowici: Take U.S. Hwy 301 south approx. 4.5 miles. Make left on Fishing Road. Travel approx. 0.5 and make right. Boat ramp is 0.3 miles on the left.

OAKY WOODS WMA

🏹 🐾 🇺🇸

13,450 acres • 706.595.4222

DEER

ARCHERY

» Sept. 14-Oct. 6, Nov. 9-15

FIREARMS

» 🐾 Oct. 12-18

» Buck Only: Dec. 23-29

» Either-Sex Last Day: 🇺🇸 Oct. 31-Nov. 2, Dec. 5-7

LEGEND

Sign-in required for all bear, deer, and turkey hunts unless otherwise noted for a specific area.

- 🇺🇸 Sign-in
- 🐾 Bonus Deer hunt (see pg. 20)
- 🐾 Youth Hunt (see pg. 22)
- 🇺🇸 Quota Hunt (see pg. 23)
- 🏹 Archery Only Area
- 👤 Specialty Hunt (see pg. 26)
- 📖 Hunt & Learn
- 🦌 Antler Restricted Area
- ♿ Mobility-Impaired Hunt (see pg. 26)
- 🐾 Bird Dog Training
- 🐾 Furbearer Dog Training
- 🐾 Rabbit Dog Training
- 🇺🇸 Archery Range
- 🔫 Firearms Shooting Range

TURKEY

Q80 Apr. 5-11
Apr. 12-May 15

COYOTE

May 16-31

AREA NOTES

No bear hunting. Legal hours for waterfowl end at noon.

DIRECTIONS

From Perry: Take HWY 127 east 8 miles to HWY 247; turn right; go 1 mile; turn left on Oaky Woods Rd. At fork veer right and go 1.7 miles to check station.

OCMULGEE WMA

🇺🇸 🐾 🇺🇸 🇺🇸

15,000 acres • 229.426.5267

DEER

ARCHERY

» Sept. 14-27

» West Lake Road Tract (Archery Only): Sept. 14-Jan. 12

FIREARMS

» 🐾 Sept. 28-Oct. 4

» Buck Only: Dec. 12-15

» Either-sex Last Day: 🇺🇸 Oct. 24-26, Nov. 14-16

TURKEY

Q100 Apr. 5-11
Apr. 12-May 15

ALLIGATOR

Alligator hunting on Ocmulgee PFA allowed Sept. 6-8. No hunting during daylight hours.

COYOTE

May 16-31

AREA NOTES

No bear hunting. Waterfowl hunting on PFA lake only allowed on Wed., Dec 9-Jan 28; legal hours end at 12 noon.

DIRECTIONS

From Cochran: Take U.S. 23 north, turn left on Red Dog Farm Road; go 4 miles to Magnolia Road. Turn right and follow signs to check station.

OCMULGEE WMA—GUM SWAMP CREEK

🐾

475 acres • 229.426.5267

DEER

Sept. 14- Jan. 12; archery only.

TURKEY

Apr. 5-May 15; archery only.

BIRD DOG TRAINING

Aug. 15-Mar. 15

COYOTE

May 16-31

AREA NOTES

No camping. Legal hours for waterfowl end at noon.

DIRECTIONS

From Cochran: Take HWY 26 to HWY 126 (Airport Rd.); go 5.9 miles; turn left onto Rebie Rd.; go 0.3 miles; turn left onto Skipper-Jackson Rd.; go 0.5 miles, entrance on left.

OCONEE WMA

🇺🇸 🇺🇸

7,400 acres • 706.595.4222

DEER

ARCHERY

» Sept. 14-Oct. 11, Dec. 1-Jan. 12

PRIMITIVE

» State season.

FIREARMS

» Oct. 19-Nov. 30

TURKEY

Q30 Apr. 5-11, 12-18
Apr. 19-May 15

SMALL GAME

Sign-in required.

COYOTE

May 16-31

DOVE

Q60 🇺🇸 Sept. 7
Sept. 14, 21, 28, Oct. 5, 12, Nov. 23-
Dec. 1, Dec. 19-Jan. 31

DIRECTIONS

From Greensboro: Turn south from HWY 278 onto Walnut St. (Veazey Rd.) at caution light; go 7.1 miles and turn right on Liberty Church Rd.; go 7.5 miles to check station.

From Eatonton: Go east 14.7 miles on GA HWY 16 to the Oconee River; continue 3.8 miles to Centennial Road; turn left and continue 4.8 miles to Centennial Church Road; turn left and continue 2.5 miles to Liberty Church Road; turn left and go south 0.8 miles to check station located on the right

OCONEE WMA—DAN DENTON WATERFOWL AREA

🇺🇸 🐾

100 acres • 706.595.4222

DEER

Sept. 14-Oct. 18; archery only.

WATERFOWL

🐾 Q3 Pond 1 & Q2 Pond 3: Nov. 16, Nov. 30

Q3 Pond 1 & Q2 Pond 3: Dec. 7, 14, 21, 28, Jan. 4, 11, 18, 25

COYOTE

No May 16-31 coyote & hog season.

AREA NOTES

No fishing or hunting (other than ducks & geese and archery deer hunting during statewide archery and primitive weapons season) on waterfowl impoundments. Waterfowl hunting on impoundment 1 & 3 open only to hunters selected in quota drawing. Waterfowl hunters are prohibited from entering impoundments before 5:00 a.m. on the day of the hunt and shooting hours end at noon except on the last hunt of the season when shooting hours end at legal sunset. Herndon Pond and Impoundment 2 are closed to hunting. Waterfowl hunting is prohibited on the Oconee River between Wallace Dam and GA Hwy 16. Handicapped quota hunters may request assistance by calling (706) 595-4222.

DIRECTIONS

From Eatonton: Go east 14.2 miles on GA Hwy 16, look for turn in for Impoundment 1 on left before you reach the bridge over the Oconee River. Sign-in kiosk is located in gravel parking lot.

OCONEE WMA—ROCK HAWK TRAILS & EFFIGY

430 acres • 706.595.4222

DEER

Sept. 14-Jan. 12; archery only.

TURKEY

Selected Oconee quota turkey hunters only may hunt with firearms during quota hunt dates in this area. Apr. 19-May 15; archery only.

SMALL GAME

Nov. 15-Feb. 28

COYOTE

No May 16-31 coyote & hog season.

DIRECTIONS

From Eatonton: Go east 13.8 miles on GA Hwy 16 towards the Oconee River; turn left onto Wallace Dam Rd. then turn left onto Lawrence Shoals Rd.; go 1 mile; parking is on left.

OHOOPEE DUNES NORTH WMA

🇺🇸 🇺🇸

5,675 acres • 229.426. 5267

DEER

ARCHERY

» State season & Dec. 8-Jan. 12

FIREARMS

» 🇺🇸 Oct. 24-26 | 🇺🇸 Dec. 5-7

TURKEY

Q20 Apr. 5-11
Apr. 12-May 15

COYOTE

May 16-31

AREA NOTES

OhoopEE Dunes WMA contains rare species and sensitive habitats. To protect these resources vehicular access is limited. No ATVs or horses. No dogs from Mar. 1-Nov 1.

DIRECTIONS

From Swainsboro: Take Highway 57 west 8.5 miles, turn left on Cow Ford Bridge Road and travel 2 miles; check station is on the left.

OHOOPEE DUNES SOUTH WMA

3,596 acres • 229.426. 5267

DEER

Sept. 14-Jan. 12; archery only.

TURKEY

Apr. 5-May 15

COYOTE

May 16-31

AREA NOTES

OhoopEE Dunes WMA contains rare species and sensitive habitats. To protect these resources vehicular

access is limited. No ATVs or horses. No dogs from Mar. 1-Nov. 1.

DIRECTIONS

Directions to Highway 80 Tract Kiosk: from Swainsboro, take Hwy 80 west 6 miles past intersection with Highway 1, kiosk is on the right.

OLIVER BRIDGE WMA

1,560 acres • 229.426.5267

DEER

State seasons.

TURKEY

Apr. 5-May 15

COYOTE

May 16-31

AREA NOTES

No ATVs. No camping.

DIRECTIONS

From Statesboro: From Veteran's Memorial Pkwy. and GA 24 intersection go east on GA 24 toward Oliver for approximately 12.5 miles to the WMA entrance on right.

OSSABAW ISLAND WMA

9,000 acres • 912.262.3173

DEER**ARCHERY**

» Q100 Ⓟ Oct. 10-12

PRIMITIVE

» Q100 Ⓟ Oct. 24-26

FIREARMS

» Q75 Ⓜ Ⓟ Nov. 28-30

» Q100 Ⓟ Nov. 7-9, Dec. 12-14

FERAL HOG

Q100 Jan. 16-18, Feb. 6-8

COYOTE

No May 16-31 coyote & hog season.

AREA NOTES

No small game hunting. Hunters on Ossabaw Island WMA will be required to furnish their own boat transportation to & from the island. Limited docking space is available; some boats may have to stream anchor. All hunter access to the Island will be over the dock facilities at Newell Creek on the south end of the Island. Hunters may not enter upon Ossabaw Island until 12:00 p.m. EST one day prior to check-in. Hunters may check in at 9:00 a.m. EST one day prior to hunt & camps must be removed by 12:00 p.m. EST on the day following the hunt. One person from each campsite must check in and upon leaving check out from the campsite at the check station. No motorized vehicles, e-bikes, or bicycles allowed. Only permitted activities allowed. No pets. Campfires restricted to provided fire rings. No access permitted to Ossabaw above high tide mark.

DIRECTIONS

Access only by boat; nearest ramp is at Ft. McAllister State Park, approximately 9 miles east of Richmond Hill.

OTTING TRACT WMA

700 acres • 706.295.6041

DEER & BEAR

Sept. 14-Jan. 1; archery only.

TURKEY

Apr. 5-May 15

FURBEARER DOG TRAINING

Aug. 15-Mar. 19

COYOTE

May 16-31

AREA NOTES

No ATVs.

DIRECTIONS

From Cloudland: Take Hwy 157 north 2.1 miles to parking area on left.

PARADISE PFA

1,300 acres • 912.285.6094

DOVE

Dove hunting in designated fields only.

Ⓜ Sept. 7

Sept. 14, 21, 28, Oct. 5, 12, Nov. 23-Dec. 1, Dec. 19-Jan. 31

WATERFOWL

Hunting in designated areas only; legal hours end at noon.

Dec. 19, Dec. 26

COYOTE

No May 16-31 coyote & hog season.

AREA NOTES

No small game hunting

DIRECTIONS

From Tifton: Take U.S. HWY 82 east for 8 miles to Brookfield. Turn right on Whitley Rd.; take first left on Brookfield-Nashville Rd. and go 1.5 miles to entrance on left.

PAULDING FOREST WMA

28,183 acres • 706.295.6041

DEER**ARCHERY**

» Sept. 14-Oct. 11, Oct. 14-Nov. 6, Nov. 11-15

FIREARMS

» Ⓜ Ⓟ Oct. 12-13

» **Either-Sex Last Day:** Ⓟ Nov. 7-10 | Ⓟ Dec. 12-15

TURKEY

Q50 Apr. 5-13, Apr. 19-27

Apr. 28-May 15

BIRD & RABBIT DOG TRAINING

Aug. 15-Mar. 19 except during firearms deer hunts.

COYOTE

May 16-31

AREA NOTES

No ATVs. Horse & bicycle trails and areas, except Silver Comet Trail, are closed all day during firearms deer hunts and before 10:00 a.m. during archery deer and turkey hunts.

DIRECTIONS

From Intersection of HW 278 and HW 61 travel west on HW 278 12.5 miles.

Turn Right onto Coot's Lake Rd and go to the stop sign. Turn Right onto Braswell Mt. Rd. Go 2 miles to check-in station pull in on left side of road.

PAULKS PASTURE WMA

16,600 acres • 912.262.3173

DEER**ARCHERY**

» Sept. 14-18, Sept. 23-Oct. 1, 6-11

FIREARMS

» Ⓜ Sept. 20-22

» Ⓟ Oct. 3-5 | Ⓟ Nov. 23-27, Dec. 22-Jan. 1

» **Buck Only:** Oct. 12-Nov. 3

» **Q3 Dog Deer, Buckshot Only:** Ⓟ Dec. 6-7, 13-14, 20-21

Dog-deer hunting in designated area only. Dog-deer hunters must check in at check station prior to hunt. All dogs used in the hunt must be marked with the selected hunter's name & valid phone number. WMA is closed during hunts except to hunters with a valid quota permit.

TURKEY

Apr. 5-May 15

COYOTE

May 16-31. Feral hogs may be hunted with dogs. Dogs must be marked with hunter's name and a valid phone number; no night hunting; hogs must be killed immediately upon capture.

AREA NOTES

No furbearer hunting or dog training in Archery Only Areas. No camping. No horseback riding during deer hunts. All vehicles used in dog-deer hunt must display DNR issued permit on vehicle dash.

DIRECTIONS

From Brunswick: Take U.S. HWY 341 north 8 miles to check station on left.

PENHOLOWAY SWAMP WMA

10,546 acres • 912.262.3173

This area includes the Boyles Island Tract. Access to Boyles Island is by river only. Road access may be provided during bonus deer hunts pending river and road conditions. Call Region Office for details at 912-262-3173.

DEER**ARCHERY**

» Sept. 14-25, Sept. 30-Oct. 8, Oct. 13-Nov. 22, Nov. 30-Jan. 12

FIREARMS

» Ⓜ Sept. 27-29

» Ⓟ Oct. 10-12 | Ⓟ Nov. 23-29

TURKEY

Apr. 5-May 15

BIRD DOG TRAINING AREA

Designated in the areas of Redman and Deadend Rds.

COYOTE

May 16-31. Feral hogs may be hunted with dogs. Dogs must be marked with hunter's name and a valid phone number; no night hunting; hogs must be killed immediately upon capture.

AREA NOTES

Archery only area is archery equipment for all species. Idle speed only on Cogden Lake. No furbearer hunting or dog training in Archery Only areas. No camping.

DIRECTIONS

From Mt. Pleasant: Take HWY 341 north 2 miles to Akin Rd.; turn right; go to end of Akin Rd.; turn left onto River Rd. Entrance to WMA is 2.7 miles on right just before Paradise Park Rd.

PERRY DOVE FIELD

226 acres • 706.595.4222

DEER

Sept. 14-Jan. 12; archery only.

DOVE

Sept. 7, 14, 21, 28, Nov. 23, 30, Dec. 21, 28, Jan. 4, 11, 18, 25

COYOTE

No May 16-31 coyote & hog season.

AREA NOTES

No camping. No small game hunting.

DIRECTIONS

From I-75 take Exit 134 and head East approximately 1.6 miles and field is on the right.

PHINIZY SWAMP WMA

1,500 acres • 706.595.4222

DEER

Sept. 14-Jan. 12; archery only.

TURKEY

Apr. 5-May 15

WATERFOWL

Legal hours end at noon.

Ⓜ Nov. 16

Wed. & Sat. during state seasons.

COYOTE

May 16-31

AREA NOTES

No camping.

DIRECTIONS

From Augusta: From I-520 exit south on HWY 56 spur (Doug Barnard Pkwy.); go 0.5 mile to WMA entrance sign adjacent to Augusta Wastewater Treatment Facility; or from I-520, exit north on HWY 56 spur (D. Barnard Pkwy.); go 1.6 miles and turn right on Gravel Pit Rd. WMA at end of road.

RAYONIER CORRIDOR LANDS WMA

41 acres • 912.262.3173

DEER & TURKEY

Area closed to deer & turkey hunting.

COYOTE

No May 16-31 coyote & hog season.

AREA NOTES

WMA consists of 300 ft wide section of non-contiguous property on the Wayne County side of the Altamaha River, extending from mile 61 (Doe Eddy) to 1.2 miles down river.

REDLANDS WMA



37,500 acres • 770.535.5700

DEER

ARCHERY & PRIMITIVE

» State seasons.

FIREARMS

» **Buck Only:** Oct. 19-Nov. 1
» Nov. 2-30, Dec. 26-Jan. 1

TURKEY

Apr. 5-May 15

DOVE

Q80 Sept. 7
Sept. 14, 21, 28, Oct. 5, Oct. 12, Nov. 23-Dec. 1, Dec. 19-Jan. 31

COYOTE

May 16-31

AREA NOTES

No hunting on Dyars Pasture MARSH pond. Furbearers may not be hunted during firearms deer hunt.

DIRECTIONS

From Greensboro: Take GA HWY 15 north 9 miles; check station on left.

REDLANDS WMA—WATSONS SPRINGS AREA



770.535.5700

DEER

ARCHERY

Sept. 14-Nov. 30, Dec. 26-Jan. 1

TURKEY

Apr. 5-May 15

COYOTE

May 16-31

DIRECTIONS

From Greensboro: Take GA HWY 15 north 9 miles; check station on left.

LEGEND

Sign-in required for all bear, deer, and turkey hunts unless otherwise noted for a specific area.

- Sign-in
- Bonus Deer hunt (see pg. 20)
- Youth Hunt (see pg. 22)
- Quota Hunt (see pg. 23)
- Archery Only Area
- Specialty Hunt (see pg. 26)
- Hunt & Learn
- Antler Restricted Area
- Mobility-Impaired Hunt (see pg. 26)
- Bird Dog Training
- Furbearer Dog Training
- Rabbit Dog Training
- Archery Range
- Firearms Shooting Range

RICH MOUNTAIN WMA



19,955 acres • 706.295.6041

DEER & BEAR

ARCHERY

» **Buck Only:** Sept. 14-Nov. 25, Dec. 2-Jan. 1

FIREARMS

» **Buck Only:** Nov. 26-Dec. 1

TURKEY

Apr. 5-May 15

COYOTE

May 16-31

AREA NOTES

No ATVs.

DIRECTIONS

From Ellijay: Take HWY 515 north 7 miles to Co. Road 151; turn right, go 4 miles to Stanley Creek check station.

RICH MOUNTAIN WMA—CARTECAY TRACT



2,142 acres • 706.295.6041

DEER & BEAR

Sept. 14-Jan. 1; archery only.

TURKEY

Apr. 5-May 15

COYOTE

May 16-31

AREA NOTES

No ATVs. Horse & bicycle trails and areas are closed before 10:00 a.m. during deer, bear & turkey seasons.

DIRECTIONS

From East Ellijay: Take Hwy 52E 2.7 miles. Turn right onto Canoe Launch Rd. Go approx 0.2 mile and turn left to archery range parking area and kiosk.

RICHMOND HILL WMA



7,400 acres • 912.262.3173

DEER

State seasons.

TURKEY

Apr. 5-May 15

COYOTE

May 16-31

AREA NOTES

Archery Only areas applies only to deer. No furbearer hunting or dog training in archery only areas. No camping.

DIRECTIONS

From Richmond Hill: Take HWY 144 east to Oak Level Rd. or Kilkenny Rd. and follow signs.

RIVER BEND WMA



3,670 acres • 229.426.5267

DEER

ARCHERY

» Sept. 14-Oct. 3, Oct. 7-17

FIREARMS

» Oct. 18-20
» Nov. 7-9 | Dec. 5-7

TURKEY

Q15 Apr. 5-11
Apr. 12-May 15

SMALL GAME

Aug. 15-Oct. 3, Oct. 7-Feb. 28

DOVE

Q30 Sept. 7
Sept. 14, 21, 28, Oct. 12, Nov. 23-Dec. 1, Dec. 19-Jan. 31

WATERFOWL

Waterfowl may be hunted on impoundment and its dikes/roads only on Wed., Sat., & Sun. during season. Legal hours end at noon.

COYOTE

May 16-31. Feral hogs may be hunted with dogs. Dogs must be marked with hunter's name and a valid phone number; no night hunting; hogs must be killed immediately upon capture.

DIRECTIONS

From Dublin: Take I-16 east to Exit 58 (HWY 199); turn south and go 0.3 miles; road to check station is on right.

RIVER CREEK, THE ROLF & ALEXANDRA KAUKA WMA



2,437 acres • 229.430.4254

DEER

Only bucks with at least 4 points (1-inch or longer) on either antler or a minimum 15-inch outside antler spread are legal. Youth hunt exempt from antler restriction.

ARCHERY

» Sept. 21-29 (Buck Only), Oct. 12-20

FIREARMS

» **Q35** Nov. 6-9 | Dec. 4-7
» **Q35** Dec. 22-24
» **Antlerless Only:** Dec. 29-Jan 1

TURKEY

• **Q5** Apr. 5-8, 11-14
• **Q5** Apr. 18-21

SMALL GAME

No fox squirrel, bobcat, or fox hunting. Jan. 20-Feb. 5

DOVE

Q15 Sept. 7, 14

QUAIL

Daily bag limit: 3/person. Quail hunting on designated dates only. Hunting party must report harvest at kiosk or online; one survey per party.
Q2 Nov. 16, 23, Dec. 14, 28, Jan. 18
Q2 Nov. 26, Dec. 10, Jan. 14
Q2 Jan. 25

WATERFOWL

Q3 Dec. 21, Jan. 4, 11

COYOTE

No May 16-31 coyote & hog season.

DIRECTIONS

From Thomasville: Take U.S. HWY 84 west approx. 4 miles. WMA entrance is on left approx. 0.9 mile after crossing the Ochlockonee River Bridge.

ROCKY MOUNTAIN RECREATION AREA & PFA

Archery Only Area, except waterfall

3,000 acres • 706.802.5087

DEER & BEAR

Sept. 14-Jan. 12

TURKEY

Apr. 5-May 15

WATERFOWL

Antioch Lake: Jan. 1-26, except no Sunday hunting.
Heath Lake: State season.

COYOTE

No May 16-31 coyote & hog season.

AREA NOTES

Daily use fee (per vehicle) required for all users. Waterfowl hunters only may use firearms. No ATVs. All activities prohibited on upper and lower reservoirs.

DIRECTIONS

From Rome: Take U.S. 27 north 10.4 miles; turn left on Sikes Storey Rd.; go 0.4 miles; turn left on Big Texas Valley Rd.; go 5.4 miles to entrance.

ROGERS WMA



3,500 acres • 912.262.3173

DEER

State seasons.

Buck Only: Oct. 19-20

TURKEY

Apr. 5-May 15

COYOTE

May 16-31

AREA NOTES

No camping.

DIRECTIONS

From Hortense: Take HWY 301 north to McKinnon. Turn left at Rogers Tract sign and cross over railroad tracks.

ROGERS STATE PRISON FARM DOVE FIELDS



538 acres • 229-426-5267

DOVE

Sept. 7, 14, 21

AREA NOTES

Hunters must sign-in at the kiosks located at the entrance to each field prior to hunting. A map of the fields is located in the kiosks (and on our website) with designated parking areas marked on the maps. No ATVs or UTVs allowed on the fields. No hunting within 100 yards of residences or 50 yards of county roads. Hunters must use open gates to access fields; DO NOT climb fences. Please do not litter, including spent shotgun shells. Extra caution should be taken to ensure no live shells are left on the field. No small game or May 16-31 coyote & hog season.

DIRECTIONS

From Reidsville: Take GA Highway 147 approximately 6.5 miles to intersection with Hwy 178. Turn left on

Hwy 178 and proceed 1.5 miles to dirt road on the right that leads to entrance of field 1 and the parking area.

RUM CREEK WMA

Q ★ 🏠 🇺🇸

5,884 acres • 706.595.4222

DEER

ARCHERY

» Sept. 14-Oct. 6, Nov. 23-Dec. 6

FIREARMS

» ★ 🏠 Oct. 7-13

» Q200 🇺🇸 Oct. 24-26

» Q200 Either-sex Last Day: 🇺🇸 Nov. 14-16

TURKEY

Q25 🏠 Apr. 5-9, 19-23

Q25 Apr. 12-16, 26-30

🏠 May 3-7

DOVE

Q75 🇺🇸 Sept. 7, 14

Sept. 21, 28, Nov. 23-Dec. 1, Dec. 19-Jan. 31

WATERFOWL

Shooting hours end at noon for all areas. Area west of Juliette Rd. is only open for 2 youth quota hunts.

- **MARSH Project:** Q3 🏠 🇺🇸 Dec. 21, Jan. 11
- **East of Ebenezer Rd. (includes Lake Juliette):** Open for all hunters. Federal Youth Waterfowl Days & Wed.-Sun., during state season. No motor in excess of 25 hp may be operated on Lake Juliette.
- **Youth Area:** Between Juliette Rd. and Ebenezer Rd. only youth may hunt. Federal Youth Waterfowl Days & Wed.-Sun., during state season.

COYOTE

May 16 - 31

DIRECTIONS

From Forsyth: Take Hwy 18 east 7 miles to Rum Creek Drive on your left then proceed to the check station on your right.

RUM CREEK WMA—BERRY CREEK AREA

🏠 Archery Only Area

161 acres • 706.595.4222

DEER & SMALL GAME

Sept. 14-Jan. 12

TURKEY

Apr. 5-May 15

COYOTE

May 16-31

AREA NOTES

No firearms hunting allowed. No camping. No hog dogs.

DIRECTIONS

From Forsyth: Take Hwy 18 east 7 miles to Rum Creek Drive on your left then proceed to the check station on your right.

SANDHILLS WMA - EAST

🏠

892 acres • 229.430.4254

DEER

State seasons; archery only.

TURKEY

Apr. 5-May 15

QUAIL

Wed. and Sat. during state season.

WATERFOWL

Federal Youth Waterfowl Days & State Season. Legal hours end at noon.

COYOTE

May 16-31

AREA NOTES

No camping. Bird dog training allowed Aug. 15-Mar. 15. No fox squirrel hunting.

DIRECTIONS

From Butler: From the intersection of HWY 96 and HWY 19, go west 2.6 miles to Taylor County Industrial Park; turn right; kiosk is immediately on the left side of the road.

SANDHILLS WMA - WEST

🏠

2,498 acres • 229.430.4254

DEER

State seasons.

TURKEY

Apr. 5-May 15

QUAIL

Wed. and Sat. during state season.

WATERFOWL

Federal Youth Waterfowl Days & Sat. only during state season. Legal hours end at noon.

BIRD DOG TRAINING

Aug. 15-Mar. 15

COYOTE

May 16-31. Feral hogs may be hunted with dogs. Dogs must be marked with hunter's name and a valid telephone number; no night hunting; hogs must be killed immediately upon capture.

AREA NOTES

Camping in designated areas only. No fox squirrel hunting.

DIRECTIONS

From Butler: From the intersection of HWY 96/HWY 19 in Butler, GA, take HWY 96 west 13.2 miles. Turn left on HWY 90 and go 2.2 miles, then left on Fox Run Rd. Continue 2.2 miles and the WMA entrance will be on your right.

SANSAVILLA WMA

Q 🏠 🇺🇸

16,867 acres • 912.262.3173

WMA includes the Wire Road Tract.

DEER

ARCHERY

» Sept. 14-25, Sept. 30-Oct. 8, 13-18, Nov. 2-29

FIREARMS

» 🏠 Sept. 27-29

» 🇺🇸 Oct. 10-12 | 🇺🇸 Nov. 30-Dec. 26, Dec. 29-Jan. 12

» **Buck Only:** Oct. 19-Nov. 1

» **Q1 Buckshot Only/Dog Deer:** 🇺🇸 Dec. 27-28

TURKEY

Apr. 5-May 15

COYOTE

May 16-31. Feral hogs may be hunted with dogs. Dogs must be marked with hunter's name and a valid phone number; no night hunting; hogs must be killed immediately upon capture.

AREA NOTES

No furbearer hunting or dog training in Archery Only areas. Archery Only area is archery equipment for deer only. Dog-deer hunting allowed in designated areas only. All dogs must be marked with the selected hunter's name and phone number. All vehicles used in the dog-deer hunt must display DNR issued permit on vehicle dash. Hunting area is closed to all users during dog-deer hunts except to hunters with a valid quota permit. No camping.

DIRECTIONS

From Brunswick: Take U.S. 341 north to Mt. Pleasant, south of Jesup; Turn right on Howard Rd.; Check Station is on left (17 miles from Brunswick).

SAPELO ISLAND WMA

Q 🏠 🇺🇸 🇺🇸

9,000 acres • 912.262.3173

DEER

Maps of open hunting areas available at the Sapelo WMA sign-in kiosks, Brunswick DNR office, and georgiawildlife.com

ARCHERY

» Sept. 14-Oct. 9, Nov. 25-Jan. 12

» South end: Sept. 14-Jan. 12

PRIMITIVE

» Q125 🇺🇸 Oct. 25-26

FIREARMS

» 🏠 🇺🇸 Oct. 11-13

» Q125 🇺🇸 Nov. 7-9, Nov. 21-23

COYOTE

Mar 16-31. Feral hogs may be taken with dogs. Dogs must be marked with the hunter's name and a valid phone number; no night hunting; hogs must be killed immediately upon capture.

AREA NOTES

Reservations for transportation on state boat for bonus youth and quota deer hunts must be made through the Sapelo Island Visitor Center (912) 437-3224. No reservations will be accepted until you receive your selection notice. Visitor Center Hours: Tues.-Fri. 7:30 a.m.-5:30 p.m., Sat. 8:00 a.m.-5:30 p.m.; Closed Sunday & Monday. Stream anchorage may be required for hunters using their own boats. Hunter access is allowed only at Moses Hammock Dock at head of Duplin River. No motorized vehicles allowed on island. Hunters may check in starting at 9:00 a.m. EST one day prior to hunt. Camps must be removed by noon on the day following each hunt. Departures and returns from deer hunting must be made from Moses Hammock campsite. Hunters are required to stay outside the boundaries of the safety zones.

Ferry Restrictions: There is limited space on the ferry, so please limit the amount and size of your gear; propane fuel only; guns must be unloaded and cased for transport on ferry; no folding chairs or tables, ladder stands, bicycles, or excessively large boxes; climbing stands are OK; coolers are limited to one 48 qt. per guest or one 96 qt. per two guests. Rolling garbage cans and carts are not allowed on the ferry. For information on local charter options or transportation to the Moses Hammock hunt camp, please contact the Sapelo Island Visitors Center (912) 437-3224. If you do not take the ferry to the island you may not return to the mainland via the ferry.

DIRECTIONS

From Savannah: Take I-95 south to Exit 58; turn left on GA HWY 57; go 1 mile to flashing light; continue straight on HWY 99, go 9.1 mi. to Landing Rd. (in Meridian); turn left and proceed to Sapelo Island Visitors Center.

SHEFFIELD WMA

Q 🇺🇸

5,556 acres • 706.295.6041

DEER & BEAR

Sept. 14-Jan. 1; archery only.

TURKEY

Q10 Apr. 5-13, 19-27

Apr. 28-May 15

FURBEARER DOG TRAINING

Aug. 15-Mar. 19

COYOTE

May 16-31

AREA NOTES

No ATVs.

DIRECTIONS

From Cartersville: Take HWY 61 south 13.2 miles to Braswell Mountain Rd.; turn right; go 2.4 miles to Lee Rd.; turn right and proceed 1.2 miles to area.

From Dallas: Take HWY 61 north 6.2 miles to Braswell Mountain Rd.; turn left; go 2.4 miles to Lee Rd.; turn right and proceed 1.2 miles to area.

SILVER LAKE WMA

Q 🏠 🇺🇸

9,200 acres • 229.430.4254

DEER

ARCHERY

» Sept. 14-27 (Buck Only), Sept. 28-Oct. 11, Jan. 13-31

PRIMITIVE

» Oct. 12-20

FIREARMS

» Oct. 31-Nov. 2

» 🇺🇸 Dec. 12-14

» **Buck Only:** Nov. 16-22, Nov. 24-29, Dec. 28-Jan. 12

TURKEY

Q35 Apr. 5-9, 24-28,

🏠 Apr. 10-13

Apr. 29-May 15

DOVE

Sept. 7, 14, 21-Oct. 13, Nov. 23-Dec. 1, Dec. 19-Jan. 31

PUBLIC HUNTING

QUAIL

Daily bag limit: 3/person. Quail hunting on designated dates only. Hunting party must report harvest at kiosk or online; one survey per party.
Q2 & **Q4** Nov. 23, 30, Dec. 7, Jan. 18, 25, Feb. 1
Q Dec. 3, 17,

COYOTE

No May 16-31 coyote & hog season.

AREA NOTES

No fox squirrel, bobcat, or fox hunting.

DIRECTIONS

From Bainbridge: Take HWY 253 south 2.7 miles; go left on Ten Mile Still Rd.; travel 6 miles; turn right on Silver Lake Rd.; travel 2.9 miles; turn left onto WMA access road. Check station is 0.8 miles on the right.

SOAP CREEK WMA

1,000 acres • 706.595.4222

DEER

ARCHERY & PRIMITIVE

» State seasons.

FIREARMS

» Oct. 19-Jan. 1

TURKEY

Apr. 5-May 15

COYOTE

May 16-31

AREA NOTES

No camping.

DIRECTIONS

From Lincolnton: Take HWY 79 north 2 miles. Turn right on New Petersburg Rd. Sign-in board is on left.

LEGEND

Sign-in required for all bear, deer, and turkey hunts unless otherwise noted for a specific area.

- Sign-in
- Bonus Deer hunt (see pg. 20)
- Youth Hunt (see pg. 22)
- Quota Hunt (see pg. 23)
- Archery Only Area
- Specialty Hunt (see pg. 26)
- Hunt & Learn
- Antler Restricted Area
- Mobility-Impaired Hunt (see pg. 26)
- Bird Dog Training
- Furbearer Dog Training
- Rabbit Dog Training
- Archery Range
- Firearms Shooting Range

SPIRIT CREEK FOREST WMA

Archery Only Area, except small game

570 acres • 706.595.4222

Spirit Creek Forest is a multi-use forest; other users may be present during open hunting seasons. Gates may be open/closed at the discretion of Georgia Forestry Commission. Please see WMA maps for safety zones.

DEER & SMALL GAME

State seasons. Shotguns may be used for small game; No furbearer dog hunting.

TURKEY

Apr. 5-May 15

COYOTE

May 16-31 coyote & hog season.

AREA NOTES

No camping. No ATVs.

DIRECTIONS

From Augusta: take GA Hwy 56 (Mike Padgett Hwy) south, turn right onto Old Waynesboro Rd, travel 1.7 miles and turn right onto McDade Rd, travel 1.6 miles and turn right onto Smokey Rd, access road is approximately 0.4 miles on right.

SPREWELL BLUFF WMA – EAST

1,330 acres • 706.295.6041

The East Tract includes property east of the Flint River.

DEER & SMALL GAME

State seasons. Archery only for deer. Shotgun & archery only for small game; No furbearer dog hunting; No night hunting. Legal waterfowl hours end at noon.

TURKEY

Apr. 5-May 15

COYOTE

May 16-31

AREA NOTES

No hunting in park day-use area. No camping.

DIRECTIONS

From Thomaston to Sprewell Bluff Tract: Take HWY 36 west 6 miles to Roland; turn right on Alabama Rd.; turn left and follow paved road to area.

SPREWELL BLUFF WMA – WEST

6,540 acres • 706.295.6041

The West Tract includes property west of the Flint River.

DEER

Only bucks with at least four points (1-inch or longer) on either side or a 15-inch outside spread are legal.

ARCHERY

» Sept. 14-Oct. 18

FIREARMS

» Oct. 19-Jan. 1

TURKEY

Apr. 5-May 15

FURBEARER DOG TRAINING

Aug. 15-Mar. 19

COYOTE

May 16-31. Feral hogs may be hunted with dogs. Dogs must be marked with hunter's name and a valid phone number; no night hunting; hogs must be killed immediately upon capture.

AREA NOTES

Legal waterfowl hours end at noon. Camping in designated areas only.

DIRECTIONS

From Manchester at JCT of HWY 85 and Hill St (Chalybeate Springs Rd), go east 3.2 miles, turn left on Mitchell Cove Rd, go 0.7 miles and then turn right on Tom Brown Rd. Go 0.8 miles to WMA entrance and kiosk.

SWALLOW CREEK WMA

19,000 acres • 770.535.5700

DEER & BEAR

ARCHERY

» Buck Only: Sept. 14-27, Oct. 7-11

FIREARMS

» Buck Only: Nov. 14-17, Dec. 5-8
 Dec. 26-Jan. 1

BEAR

FIREARMS

Sept. 28-Oct. 6

TURKEY

Apr. 5-May 15

COYOTE

May 16-31. Feral hogs may be hunted with dogs. Dogs must be marked with hunter's name and a valid phone number; no night hunting; hogs must be killed immediately upon capture.

DIRECTIONS

From Cleveland: Take HWY 75 north 20 miles to GA 180; continue on HWY 75 for 1 mile and turn left at check station sign.

TALLULAH GORGE WMA

2,689 acres • 706.754.7981

DEER & BEAR

State seasons through Jan. 1. Buck only for deer.

TURKEY

Apr. 5-May 15

COYOTE

May 16-31 coyote & hog season.

AREA NOTES

Mandatory daily sign in. No furbearer hunting at night on north side of gorge. No ATVs.

DIRECTIONS

From Tallulah Falls: Take U.S. 441 north; turn right onto Jane Hurt Yarn Dr.; go ¼ mile past campground, follow WMA signs.

TOWNSEND WMA—BUCK ISLAND TRACT

7,244 acres • 912.262.3173

DEER

State seasons.

TURKEY

Apr. 5-May 15

COYOTE

May 16-31. Feral hogs may be hunted with dogs. Dogs must be marked with hunter's name and a valid phone number; no night hunting; hogs must be killed immediately upon capture.

DIRECTIONS

From Ludowici: Entrance to Townsend WMA - Buck Island Tract is located off HWY 301 approximately 4.75 miles west of Ludowici.

TOWNSEND WMA—NORTH, SOUTH AND PINE ISLAND TRACTS

24,924 acres • 912.262.3173

DEER

ARCHERY

» Sept. 14-Oct. 1

FIREARMS

» Oct. 3-5, Oct. 31-Nov. 2
 » Buck Only: Oct. 19-25, Nov. 23-Dec. 1, Dec. 21-29
 » Dog Deer/Buckshot Only: Dec. 4-5, 11-12, 18-19

TURKEY

Apr. 5-May 15

COYOTE

May 16-31. Feral hogs may be hunted with dogs. Dogs must be marked with hunter's name and a valid phone number; no night hunting; hogs must be killed immediately upon capture.

AREA NOTES

Archery only area is archery equipment for all species. Dog-deer hunters must check in at check station. Dog-deer hunting allowed in designated areas only. All dogs must be marked with the hunter's name and phone number. All vehicles used in the dog-deer hunt must display DNR issued permit on vehicle dash. Hunting area will be closed to all users during dog-deer hunt except to hunters with a valid quota permit.

DIRECTIONS

North Tract from Ludowici: Take HWY 57 East 4.2 miles; Turn right onto Old Barrington Rd; go 4.0 miles, kiosk is on the right at the junction of Middleton Lake Rd and Old Barrington Rd. South Tract from Darien Take HWY 251 West; in approx. 3 miles bear left onto Cox Hwy; follow Cox HWY through Cox for 8.5 miles; kiosk is on left. Pine Island Tract from Ludowici Take HWY 57 East 4.2 miles; Turn right onto Old Barrington Rd; go 0.75 miles; kiosk is on right at the junction of Pine Island Rd and Old Barrington Rd.

TUCKAHOE WMA

15,100 acres • 229.426.5267

DEER**ARCHERY**

» Sept. 14-19, Sept. 23-Oct. 2, Oct. 6-Nov. 6

PRIMITIVE

» Oct. 3-5

FIREARMS

» Sept. 20-22

» Nov. 7-9 | Nov. 26-30

TURKEY

Apr. 5-May 15

COYOTE

May 16-31. Feral hogs may be hunted with dogs. Dogs must be marked with hunter's name and a valid phone number; no night hunting; hogs must be killed immediately upon capture.

AREA NOTES

Camping in designated sites only.

DIRECTIONS

From Sylvania: Take E. Ogeechee 2.2 miles to jct. of Buck Creek and Brannen's Bridge Rd., take Brannen's Bridge Rd. 3.4 miles to jct. of GA HWY 24, continue on Brannen's Bridge Rd. 5.2 miles to check station on left.

WALTON WMA

200 acres • 770.535.5700

DEER

Sept. 14-Jan. 12; archery only.

SMALL GAME

Oct. 8-Feb. 28

DOVE

Q80 Sept. 7

Sept. 14, 21, 28, Oct. 5, 12, Nov. 23-Dec. 1, Dec. 19-Jan. 31

BIRD DOG TRAINING

Oct. 1-Jul. 15

COYOTE

May 16-31, Archery and shotgun only.

AREA NOTES

No unleashed dogs except for bird dog training and dove hunting purposes. Shotguns Only for hunting small game.

DIRECTIONS

From I-20: At Exit 101, take HWY 278 north 1.7 miles. Area is on left across from Wildlife Resources Headquarters adjacent to the Wildlife Resources Conservation Center. Additional parking on Willow Springs Church Rd.

WARWOMAN WMA

15,800 acres • 770.535.5700

DEER & BEAR**ARCHERY**

» Buck Only: Sept. 14-27

FIREARMS

» Buck Only: Nov. 14-17, Dec. 5-8

TURKEY

Apr. 5-May 15

COYOTE

May 16-31.

DIRECTIONS

From Clayton: Take U.S. 441 north; turn right on Warwoman Rd.; go 3.5 miles to Finney Creek Rd.; turn left and go 0.2 miles to check station.

WEST POINT WMA

8,952 acres • 706.295.6041

DEER

Only bucks with at least 4 points (1-inch or longer) on either antler or a minimum 15-inch outside antler spread are legal.

ARCHERY

» Sept. 14-Oct. 10, 14-23, Oct. 27-Nov. 15

PRIMITIVE

» Dec. 14-15

FIREARMS

» Sept. 11-13

» Antlerless Last Day: Oct. 24-26, Dec. 5-7

TURKEY

Q80 Apr. 5-11

Apr. 12-May 15

FURBEARER DOG TRAINING

Aug. 15-Mar. 19 except during deer hunts.

DOVE

Sept. 7, 14, 21, 28, Oct. 5, 12-13, Nov. 23-Dec. 1, Dec. 19-Jan. 31

WATERFOWL

Shooting hours end at noon. Daniels Pond and Pond 1 are only open for Youth Waterfowl Days & Saturdays during state season. The rest of the WMA is open during small game dates concurrent with state season.

COYOTE

May 16-31

AREA NOTES

No gasoline engines allowed on waterfowl ponds. No fishing in managed waterfowl impoundments. No fishing from bridges. No hog dogs.

DIRECTIONS

From Lagrange: Take GA HWY 219 north 0.5 miles past Chattahoochee River Bridge; turn right on Old Whitley Rd. Follow signs to check station and the kiosk.

WEST POINT WMA—DIXIE CREEK AREA

711 acres • 706.295.6041

DEER

Only bucks with at least 4 points (1-inch or longer) on either antler or a minimum 15-inch outside antler spread are legal.

» Sept. 14-Jan. 12; archery only.

TURKEY

» Apr. 5-11

Apr. 12-May 15

BIRD DOG TRAINING

Aug. 15-Mar. 15

COYOTE

May 16-31

AREA NOTES

No camping.

DIRECTIONS

From Lagrange take Hwy 219 north 4.8 miles. Go left on Cameron Mill Rd., and area is 0.6 miles on the left.

WEST POINT WMA—GLOVERS CREEK AREA

337 acres • 706.295.6041

DEER

Only bucks with at least 4 points (1-inch or longer) on either antler or a minimum 15-inch outside antler spread are legal.

» Sept. 14-Jan. 12; archery only.

TURKEY

» Apr. 5-11

Apr. 12-May 15

WATERFOWL

» Nov. 16

Q7 Nov. 23, 30, Dec. 7, 14, 21, 28

General: Jan. 4, 11, 18, 25

COYOTE

No hog & coyote season.

AREA NOTES

No gasoline motors on waterfowl impoundment. No fishing on Glovers Creek Area.

DIRECTIONS

From Franklin: Take Hwy 100 west 0.75 miles then bear left on Lagrange St. Take immediate left on Mary Johnson Dr. (turns to Beavis Rd.) and go approximately 2 miles to entrance on right just past bridge.

WILSON SHOALS WMA

2,800 acres • 770.535.5700

DEER & BEAR**ARCHERY**

» Sept. 14-Oct. 25

PRIMITIVE

» Dec. 21-29

FIREARMS

» Either-Sex Last Day: Nov. 2-17

TURKEY

Q15 Apr. 5-12, 19-26, May 3-10

DOVE

» Q15 Sept. 7

Sept. 14, 21, 28, Oct. 5, 12, Nov. 23-Dec. 1, Dec. 19-Jan. 31

COYOTE

May 16-31

DIRECTIONS

From Gainesville: Take HWY 365 north 11 miles; turn right on Mud Creed Rd.; go 1 mile, turn left; go 0.1 mile, turn right on Yonah Rd.; go 2.1 miles, area on left.

YUCHI WMA

7,800 acres • 706.595.4222

DEER**ARCHERY**

» State season.

PRIMITIVE

» Oct. 12-16

FIREARMS

» Oct. 17-19 | Oct. 20-27, Nov. 29-Dec. 1

» Buck Only: Oct. 28-Nov. 28, Dec. 2-8, Dec. 26-Jan. 1

TURKEY

Apr. 5-May 15

DOVE

» Sept. 7-Oct. 13, Nov. 23-Dec. 1, Dec. 19-Jan. 31

COYOTE

May 16-31

AREA NOTES

Camping in designated sites only.

DIRECTIONS

From Waynesboro: Take HWY 80 east 8 miles to Shell Bluff Community; turn right on HWY 23; travel 7 miles south; turn left on Ebenezer Church Rd.; go 1 mile to Check Station on right.

ZAHND WMA

1,642 acres • 706.295.6041

DEER & BEAR

Sept. 14-Jan. 1; archery only.

TURKEY

Apr. 5-May 15

COYOTE

May 16-31

AREA NOTES

No ATVs.

DIRECTIONS

From Cloudland: Take HWY 157 north 8.2 miles; turn right on Dougherty Gap Rd. and go 3.5 miles; Dougherty Gap Rd. becomes West Cove Rd.; Continue straight for 3.5 miles; Turn left on S. Cedar Lane to end of road.

State Park Hunting Opportunities

State laws and regulations and WMA Rules (pages 19-21) apply except as otherwise specified. Hunting opportunities are limited to only those species and dates specified for each State Park property.

BALLS FERRY STATE PARK

525 acres • 706.595.4222

DEER

ARCHERY

» Sept. 14-Oct. 11, Oct. 19-Jan. 12

FIREARMS

» Oct. 12-18

TURKEY

» Apr. 5-13

Archery Only: Apr. 14-May 15

WATERFOWL

State season. Shooting hours end at noon.

AREA NOTES

No camping. On youth hunts, only youth may hunt.

DIRECTIONS

From Toombsboro: Take Hwy 57 east 7.5 miles. Park on the left before the Oconee River Bridge.

CHATTAHOOCHEE BEND STATE PARK

2,910 acres • 770.254.7271

DEER

Bag limit: 5, no more than 2 antlered

FIREARMS

Q110 Nov. 19-20. NOTE: Archery option for up to 10 selected hunters.

AREA NOTES

Prior to hunting, hunters must check in with the Park Office or Check-in Station for site specific information, or attend a pre-hunt meeting scheduled the day before the hunt. Hunt participants are charged a \$30 nonrefundable, nontransferable hunt fee and a \$5 Park Pass is required. Cabins and campsites may be reserved by calling the Park office at (770) 254-7271. All park access is closed to the public during the hunt. No ATVs.

DIRECTIONS

From Newnan: Take U.S. 27 Alt north 1.2 miles to Franklin Rd.; turn left, go 1.2 miles to Welcome Rd.; turn right, go 8.6 miles to Hewlette South Rd.; turn right, go 0.9 miles and continue 1.9 miles on Bud Davis Rd. to Flat Rock Rd.; turn right and continue to park entrance.

DON CARTER STATE PARK

1,316 acres • 678.450.7726

DEER

Bag limit: 5, no more than 2 antlered

FIREARMS

Q55 Nov. 12-14. NOTE: Archery option for up to 5 selected hunters.

AREA NOTES

Prior to hunting, hunters must check in with the Park Office or Check-in Station for site specific information, or attend a pre-hunt meeting scheduled the day before the hunt. Hunt participants are charged a \$30 nonrefundable, nontransferable hunt fee and a \$5 Park Pass is required. Cabins and campsites may be reserved by calling the Park office at (678) 450-7726. All park access is closed to the public during the hunt. No ATVs.

DIRECTIONS

From Gainesville: Take I-985 to Exit 24; take Jesse Jewell Pkwy. 0.4 mi. to Limestone Pkwy. turn right, go 1.6 mi. to Clarks Bridge Rd. turn right,

go 6.2 mi. to N. Browning Bridge Rd. turn right, go 1.8 mi. to park.

DUKES CREEK—SMITHGALL WOODS STATE PARK

4,500 acres • 706.878.3087

DEER & BEAR

ARCHERY

» Buck Only: Sept. 14-15

PRIMITIVE

» Buck Only: Nov. 13-16

FIREARMS

» Buck Only: Oct. 11-13

» Buck Only: Nov. 27-30

TURKEY

Q20 Apr. 12-13, 26-27, May 10-11

SMALL GAME

Hunting by reservation only. Maximum 10 furbearer hunters/25 small game hunters per hunt period. Reservations must be made beginning Nov. 1 by calling (706) 878-3087. Dec. 5-7, Jan. 2-4, Jan. 30-Feb. 1

AREA NOTES

Main gate on Tsalaki Trail opens at 5:00AM for all hunts. All hunts are restricted to the area east of Alt75 (75A).

DIRECTIONS

From Helen: Take HWY 75 north to Robertstown, turn left on Alt. GA 75; go 2.2 miles, turn left into Smithgall Woods at Stone Pillars; follow signs to check station.

F.D. ROOSEVELT STATE PARK

9,049 acres • 706.663.4858

DEER

Bag limit: 5, no more than 2 antlered

Q150

Jan. 7-8. NOTE: Archery option for up to 4 selected hunters.

AREA NOTES

Prior to hunting, hunters must check in with the Park Office or Check Station to get site specific information on the Park Managed Hunter attend the pre-hunt meeting scheduled the day prior to the managed hunt. Hunt participants will be charged a \$30 nonrefundable, nontransferable hunt fee and a \$5 Park Pass will be required. Coyotes and feral hogs may be taken during deer hunts. No ATVs. All park access is closed to the public during hunts.

DIRECTIONS

From Pine Mountain: Take Hwy. 27 South 1.0 mile to Hwy. 354; turn left, go 2.5 miles to Hwy. 190; turn right; follow signs.

FORT YARGO STATE PARK

1,816 acres • 770.867.3489

DEER

Bag limit: 5, no more than 2 antlered

FIREARMS

Q85 Nov. 19-20

AREA NOTES

Prior to hunting, hunters must check in with the Park Office or Check-in Station for site specific information, or attend a pre-hunt meeting scheduled the day before the hunt. Hunt participants will be charged a \$30 nonrefundable, nontransferable hunt fee and a \$5 Park Pass is required. Cabins and campsites may be reserved by calling the Park office at (770) 867-3489. All park access is closed to the public during the hunt. No ATVs.

DIRECTIONS

From Winder: Take HWY 81 Southwest, travel 1.2 miles, follow signs.

HARD LABOR CREEK STATE PARK

5,804 acres • 706.557.3001

DEER

Bag limit: 5, no more than 2 antlered

FIREARMS

Q250 Nov. 5-6

AREA NOTES

Prior to hunting, hunters must check in with the Park Office or Check-in Station for site specific information, or attend a pre-hunt meeting scheduled the day before the hunt. Hunt participants will be charged a \$30 nonrefundable, nontransferable hunt fee and a \$5 ParkPass is required. Cabins and campsites may be reserved by calling the park office at (706) 557-3001. All park access is closed to the public during the hunt. No ATVs.

DIRECTIONS

From I-20: From Exit 105 turn north on Newborn Rd. Go 2.3 miles to Rutledge, follow signs.

LITTLE OCMULGEE STATE PARK

265 acres • 229.868.7474

ALLIGATOR

Hunting by special permit only. Interested hunters selected for Zone 5 must call (229) 868-7474 no later than close of business on July 31 to apply. Selected hunters will be charged a \$30 nonrefundable, nontransferable hunt fee and a \$5 Park Pass is required. Hunting is permitted Sun.-Thurs. during the state season only between 30 minutes after sunset to 30 minutes before sunrise. Only one boating vessel per permit holder. Fishing and other non-permitted lake activities are prohibited after sunset to before sunrise.

DIRECTIONS

From McRae: Take Hwy. 280 East, turn left on Hwy. 441, travel one-half mile, turn left on Spanish Moss Dr.

LEGEND

Sign-in required for all bear, deer, and turkey hunts unless otherwise noted for a specific area.

- 👤 Sign-in
- 🏆 Bonus Deer hunt (see pg. 20)
- 👦 Youth Hunt (see pg. 22)
- 👤 Quota Hunt (see pg. 23)
- 🏹 Archery Only Area
- 👤 Specialty Hunt (see pg. 26)
- 📖 Hunt & Learn
- 🦌 Antler Restricted Area
- ♿ Mobility-Impaired Hunt (see pg. 26)
- 🐕 Bird Dog Training
- 🐕 Furbearer Dog Training
- 🐕 Rabbit Dog Training
- 🎯 Archery Range
- 🔫 Firearms Shooting Range

MISTLETOE STATE PARK

Q ⑥

1,920 acres • 706.541.0321

DEER**FIREARMS**

Bag limit: 5, no more than 2 antlered Q75 ⑥ Nov. 12-13

DIRECTIONS

From Thomson I-20: Travel East 3.0 miles to Exit 175, Hwy. 150; turn left, go 7.9 miles to Mistletoe Rd; turn left, go 3.0 miles to park entrance.

AREA NOTES

Prior to hunting, hunters must check in with the Park Office or Check-in Station for site specific information, or attend a pre-hunt meeting scheduled the day before the hunt. Hunt participants will be charged a \$30 nonrefundable, nontransferable hunt fee and a \$5 ParkPass is required. Cabins and campsites may be reserved by calling the park office at (706) 541-0321. All park access is closed to the public during the hunt. No ATVs.

PANOLA MOUNTAIN STATE PARK

Q ⑥ ⑩

1,635 acres • 770.389.7801

DEER**FIREARMS**

Bag limit: 5, no more than 2 antlered Q60 ⑥ Nov. 12-13. NOTE: Archery option for up to 4 selected hunters.

AREA NOTES

Prior to hunting, hunters must check in with the Park Office or Check-in Station for site specific information, or attend a pre-hunt meeting scheduled the day before the hunt. Hunt participants will be charged a \$30 nonrefundable, nontransferable hunt fee and a \$5 ParkPass is required. Hunting within 50 yards of the PATH Trail is prohibited. All park access is closed to the public during the hunt. No ATVs.

DIRECTIONS

From Atlanta: Take I-20 to Exit 71; turn right on Panola Rd; go 3.6 mi to Snapfinger Rd/GA Hwy 155; go left; go 1.5 mi to park entrance on left.

RED TOP MOUNTAIN STATE PARK

Q ⑥

1,776 acres • 770.975.0055

DEER**FIREARMS**

Bag limit: 5, no more than 2 antlered Q50 ⑥ Nov. 12-13

AREA NOTES

Prior to hunting, hunters must check in with the Park Office or Check-in Station for site specific information, or attend a pre-hunt meeting scheduled the day before the hunt. Hunt participants will be charged a \$30 nonrefundable, nontransferable hunt fee and a \$5 ParkPass is required. Cabins and campsites (hunters only) are available and may

be reserved through the park office at (770) 975-0055. All park access is closed to the public during the hunt. No ATVs.

DIRECTIONS

From Atlanta: Take I-75 North to Acworth exit 285, turn right on Red Top Mountain Rd, follow signs.

REED BINGHAM STATE PARK

375 acres • 229.896.3551

ALLIGATOR

No alligator hunt scheduled this year.

DIRECTIONS

From Tifton: Take I-75 South to Adel exit 39, turn right on HWY 37, follow signs.

RICHARD B. RUSSELL STATE PARK

Q ⑥ ⑩

2,508 acres • 706.213.2045

DEER**FIREARMS**

Bag limit: 5, no more than 2 antlered Q60 & ⑩ Q20 ⑥ Dec. 3-4

AREA NOTES

Prior to hunting, hunters must check in with the Park Office or Check-in Station for site specific information, or attend a pre-hunt meeting scheduled the day before the hunt. Hunt participants will be charged a \$30 nonrefundable, nontransferable hunt fee and a \$5 ParkPass is required. Cabins and campsites (hunters only) may be reserved through the park office at (706) 213-2045. All park access is closed to the public during the hunt. No ATVs. Wheelchair hunters must apply by letter by Oct. 15 to: Wheelchair Hunt RBR State Park, 2650 Russell State Park Drive, Elberton, GA 30635.

DIRECTIONS

From Elberton: Take GA-77 Northeast 1.2 miles, turn right on Ruckersville Rd, travel 7.9 miles, turn right on Russell State Park Rd.

STANDING BOY CREEK RECREATION AREA

Q ⑩

1,580 acres • 229.430.4254

DEER

Archery only: Q20 Oct. 4-6, Nov. 1-3, 8-10, Dec. 6-8.

TURKEY

Q10 ⑩ Apr. 11-13, 18-20

Q10 Archery Only: Apr. 25-27, May 2-4

AREA NOTES

No camping. No ATVs. No small game season. No alligator hunting. This area is managed by a biking club, which charges a parking fee. The area is not closed to other users during quota hunts. Please visit www.standingboy.org for more information.

DIRECTIONS

From Columbus: Take HWY 219 north. Turn left on Old River Rd., go 1.5 miles. Tract on left.

**TUGALOO STATE PARK**

Q ⑥ ⑩ Archery Only Area

393 acres • 706.356.4362

DEER

Bag limit 5, no more than 2 antlered Q40 ⑥ Nov. 19-20

AREA NOTES

Prior to hunting, hunters must check in with the Park Office or Check-in Station for site specific information, or attend a pre-hunt meeting scheduled the day before the hunt. Hunt participants will be charged a \$30

nonrefundable, nontransferable hunt fee and a \$5 Park Pass is required. Cabins and campsites may be reserved by calling the Park office at (706) 356-4362. All park access is closed to the public during the hunt. No ATVs.

DIRECTIONS

From Lavonia: Take GA-328N/Gumlog Rd. 4.0 miles to Tugaloo SP Rd; turn right, go 1.9 miles to park entrance.

Voluntary Public Access (VPA) Lands

Since 2014, through a USDA grant, the DNR Wildlife Resources Division (WRD) has been able to enhance its public land hunting program through temporary agreements with private landowners to provide public hunting opportunities. Some of these VPA opportunities are listed below, but some may not be included due to deadlines. For an up-to-date list of properties, please visit GoHuntGeorgia.com. State laws and regulations and WMA Rules (pages 19-21) apply. Hunting opportunities are limited to those species and dates specified for each VPA property.

APPLING COUNTY DOVE FIELD VPA

123 acres • 229.426.5267

DOVE NOTES

No dove hunts will be held September 2024, please check back next year for 2025 hunt dates and information.

DIRECTIONS

From Alma: Take US 1 north to Pat Lewis Rd. on right (1st road on right after crossing over the Appling County line from Bacon County). Go 1 mile to dove fields.

From Baxley: Take US 1 south for 9 miles; turn left on Pat Lewis Rd. Go 1 mile to dove fields.

CAMP THUNDER VPA

† Archery Only Area

1,527 acres • 706.595.4222

DEER & SMALL GAME

Deer: Sept. 14-Jan. 12; Small Game: State seasons

TURKEY

Apr. 5-May 15

COYOTE

May 16-31

AREA NOTES

No firearms hunting allowed. No ATVs. No camping.

DIRECTIONS

From Thomaston: Take Hwy 74 west approximately 12 miles and go left on Thundering Springs Rd, in approximately 2.4 miles the sign-in kiosk will be on the right.

CEDAR GROVE VPA

294 acres • 229.426.5267

DEER & SMALL GAME

Sept. 14-Jan.12, archery only for deer. No furbearer hunting.

TURKEY

Apr. 5-May 15

DIRECTIONS

From Dublin take Hwy 441 South approx. 17 miles, continue straight after intersection with Hwy 46 for 0.5 miles, turn right on Clarence Chappell Road. Take dirt road approximately 0.5 miles and property entrances are on the right.

CHATTAHOOCHEE FALL LINE WMA—VPA TRACTS

2,492 acres • 229.430.4254

DEER

Only bucks with at least 4 points (1-inch or longer) on either antler or a minimum 15-inch outside antler spread are legal
» Sept. 14-Jan. 12; archery only.

SMALL GAME

State seasons. No fox squirrel hunting. Waterfowl shooting hours end at noon.

TURKEY

Apr. 5-May 15

AREA NOTES

No ATVs or horses. Hunters must check kiosk on Brown Springs Tract daily for prescribed burning schedule and locations.

DIRECTIONS

From JCT Hwy 80 and 355, go south on 355. Tracts are located on Doctor Brooks Rd., Parker Mill Rd., and Hwy 355. Distance to tracts is between 4 and 10 miles from Hwy 80.

COLLINS ROAD VPA

356 acres • 706.595.4222

SMALL GAME

Rabbit: Wed. & Sat. during state season.

BIRD DOG TRAINING

Sun.-Tues. & Thur.-Fri., year round.

AREA NOTES

No ATVs. No camping.

DIRECTIONS

From Waynesboro: Take GA Hwy 56 North 11.5 miles and turn right onto Collins Rd; travel 0.4 miles and VPA entrance is on the right.

From Augusta: Take I-520 (Bobby Jones Expressway) to Exit 9 for GA Hwy 56 South/Mike Padgett Hwy; turn right onto GA Hwy 56 South and travel 13.3 miles; turn left onto Collins Rd; travel 0.4 miles and VPA entrance is on the right.

LOLA TRACT VPA

391 acres • 912.262.3173

DEER

ARCHERY
» Sept. 14-Oct. 25, Nov. 11-Jan. 12

FIREARMS
» Oct. 26-Nov. 10

BEAR

ARCHERY
Sept. 19-21, 26-28, Oct. 3-5, 10-12

TURKEY

Apr. 5-May 15

SMALL GAME

State seasons.

DIRECTIONS

From Stockton Take Hwy. 84 west for 1.4 miles. WMA kiosk is on the right. WMA is on both sides of the river.

LONDON FARMS VPA

111 acres • 770.535.5700

DOVE

Q30 Sept. 7, 14

AREA NOTES

Selected hunters may check in at 6:00 a.m. and hunt from 30 minutes before sunrise until sunset. No blinds, buckets, seats or other devices may be placed on the field until 6:30 a.m. and the hunter has checked in. Selected hunter may bring up to two guests. No stand-bys. All hunters must check out prior to leaving for the day.

DIRECTIONS

From Cleveland: Take Hwy 115 East 5.9 miles, turn right on Hwy 384 South, go 1.1 mile, turn right on Barrett Mill Rd., go 0.7 mile to dove field.

McENTIRE ROAD VPA

95 acres • 706.295.6041

DOVE

Sept. 7, 14, 21, Sept. 28-Oct. 13

AREA NOTES

No ATVs. VPA is only open to the public for hunting during designated seasons. All other access is prohibited.

DIRECTIONS

From Calhoun, take Hwy 225 NE to Hwy 136. Turn right (east) on Hwy 136 (Nicklesville Rd). Go 5 miles and turn left (North) on Davis Rd (which turns into McEntire Rd when entering Murray Co). Kiosk is 0.7 miles on right.

PLEASANT VALLEY VPA

934 acres • 706.295.6041

DEER & BEAR

ARCHERY
» Sept. 14-Oct. 17

FIREARMS
» Oct. 18-Nov. 15

TURKEY

» Apr. 5-May 15

WATERFOWL

» Saturdays Only during season.

SMALL GAME

Aug. 15-Sept. 9, Feb. 1-28

COYOTE

May 16-31.

AREA NOTES

No ATVs.

DIRECTIONS

From Adairsville: Take Adairsville Pleasant Valley Road east crossing under I-75. Turn right on East Pleasant Valley Road. For east kiosk, continue 0.4 miles and kiosk will be on the right. For west kiosk, go 0.25 miles and turn right onto Pleasant Valley Road. Cross over I-75 and then go 0.25 miles and kiosk will be on the left.

VPA REGULATIONS

LEGEND

Sign-in required for all bear, deer, and turkey hunts unless otherwise noted for a specific area.

- 👤 Sign-in
- 🏆 Bonus Deer hunt (see pg. 20)
- 👨 Youth Hunt (see pg. 22)
- 👤 Quota Hunt (see pg. 23)
- 🏹 Archery Only Area
- 👤 Specialty Hunt (see pg. 26)
- 📖 Hunt & Learn
- 🦌 Antler Restricted Area
- ♿ Mobility-Impaired Hunt (see pg. 26)
- 🐕 Bird Dog Training
- 🦊 Furbearer Dog Training
- 🐰 Rabbit Dog Training
- 🎯 Archery Range
- 🔫 Firearms Shooting Range

SCOTLAND ROAD VPA

199 acres • 229.426.5267

DEER & SMALL GAME

Sept. 14-Jan. 12. Archery only for deer. No furbearer hunting.

TURKEY

Apr. 5-May 15

DIRECTIONS

From Dublin, take Hwy 441 south of I-16 for 2.6 miles to Scotland Road on the left. Proceed down Scotland Road approx. 6 miles and turn left on Anderson Road. Go 0.6 miles, take left on Fountain Drive and go another 0.5 miles to Rozier Lane on the left. Take Rozier Lane to end of road and follow roads around old homesite to property.

SPARKS CUT OFF VPA

340 acres • 912.262.3173

DEER & SMALL GAME

Sept. 14-Jan. 12. Archery only for deer.

TURKEY

Apr. 5-May 15

DIRECTIONS

From Adel: Take Hwy. 76 west for 2.6 miles and turn right onto Sparks Cutoff Rd. Kiosk is 0.4 miles ahead on right. WMA is on both sides of the road.

TALLAPOOSA RIVER VPA

5,215 acres • 706.295.6041

DEER & BEAR**ARCHERY**

» Dec. 2-Jan. 1

FIREARMS

» Oct. 4-6, Nov. 29-Dec. 1, Jan. 10-12

TURKEY

» Apr. 5-May 15

SMALL GAME

State season.

WATERFOWL

» State season.

COYOTE

May 16-31

AREA NOTES

No ATVs. Small game and waterfowl hunting prohibited during youth deer hunts. Firearms restrictions apply to certain portions of VPA (see area map). Hunter sign-in available at J. L. Lester WMA.

DIRECTIONS

From Cedartown: Take U.S. Highway 27 South to Felton. In Felton, turn left onto Felton Rockmart Road. Go 0.9 miles and turn right onto Rainey Lake Road. The VPA property begins 0.7 miles down Rainey Lake Road.

TREAT MOUNTAIN VPA

5,087 acres • 706.295.6041

DEER & BEAR

Deer & bear harvested during quota hunts must be checked out at J. Lester WMA.

ARCHERY

» Sept. 14-Oct. 3, Oct. 7-Nov. 28, Dec. 2-Jan. 9

FIREARMS

» Q200 Oct. 4-6, Nov. 29-Dec. 1, Jan. 10-12

TURKEY

Q10 Apr. 5-13, 19-27

April 28-May 15

SMALL GAME

State seasons except during quota hunts.

COYOTE

May 16-31.

AREA NOTES

No ATVs. Hunter sign-in available at J. L. Lester WMA.

DIRECTIONS

From Cedartown: Take U.S. Highway 27 South. Turn right onto GA Highway 100 south. Go 5.4 miles and turn right onto Treat Mountain Road. VPA property begins 0.2 miles down on the south side of the road.

WAYNE STATE FARM VPA

20 acres • 912.262.3173

DOVE

» Q10 Sept. 7, 21, Oct. 5

AREA NOTES

Legal hours are 12:00 p.m. until sunset. No ATVs. No camping. Hunters must use open gates to access fields. Do not climb fences. Please do not leave litter including expended shotshells and take precautions to ensure absolutely no live shells are left behind.

DIRECTIONS

From Odum, travel 6 miles west on Hwy 341. Turn left onto Shed Rd. Turn right onto Blueberry Drive. Parking lot located on Blueberry Lane.

**Why Is The WMA Road Closed?**

WMA roads are closed for many different reasons, including to allow hunting and to minimize disturbance to nests and young wildlife.

For updates on road closures, visit GeorgiaWildlife.com/closures

ANNUAL KEEPING GA WILD FAMILY FESTIVAL

at Charlie Elliott Wildlife Center

May 17, 2025

Free! Rain or Shine
9 AM - 2 PM

Family Activities Include:

Archery • Fishing • Shooting Sports • Solar Viewing
Outdoor Exhibitors • Face Painting
Wildlife Demonstrations • Prizes • and more!

FOR MORE INFORMATION
georgiawildlife.com/KeepingGAWild
or call 770-784-3059

Federal Area Regulations

All deer hunts or seasons are either-sex unless otherwise noted in the area listing.

BANKS LAKE NWR

912.496.7836

ALLIGATOR

Aug. 23-25

AREA NOTES

No commercial activities allowed. Open only to quota selected hunters in Alligator Hunt Zone 4. Visit www.fws.gov/refuge/banks-lake for more information.

BLACKBEARD ISLAND NWR

843.784.2468

Archery hunting for deer and feral hogs is offered. All hunters 16 years of age or older must purchase a \$25 Savannah Coastal Refuges Complex Annual Hunt Permit at www.recreation.gov/activitypass/savannah-complex-hunt-permit. Visit www.fws.gov/refuge/blackbeard-island for season dates, refuge regulations, and more information.

LEGEND

Sign-in required for all bear, deer, and turkey hunts unless otherwise noted for a specific area.

- 👤 Sign-in
- 🎁 Bonus Deer hunt (see pg. 20)
- 👦 Youth Hunt (see pg. 22)
- 🎯 Quota Hunt (see pg. 23)
- 🏹 Archery Only Area
- 🌟 Specialty Hunt (see pg. 26)
- 📖 Hunt & Learn
- 🦌 Antler Restricted Area
- ♿ Mobility-Impaired Hunt (see pg. 26)
- 🐕 Bird Dog Training
- 🦮 Furbearer Dog Training
- 🐰 Rabbit Dog Training
- 🎯 Archery Range
- 🔫 Firearms Shooting Range

BOND SWAMP NWR

478.986.5441

DEER

ARCHERY

» Sept. 14-Nov. 3

FIREARMS

» 🎯 Nov. 16-17
» Q200 Nov. 22-23, Dec. 6-7

TURKEY

Bag Limit: 1 gobbler

Q40 Apr. 5-6, 18-19

SMALL GAME

Bag Limit: 1 fox squirrel/day

Squirrel: Aug. 15-Sept. 13

Squirrel/Rabbit/Quail: Dec. 8-Jan. 31

WATERFOWL

Legal hours end at noon.

Q20 Dec. 14-15, 27-28, Jan. 10-11, 24-25

AREA NOTES

Refuge permits are required for all hunts. Quota deer and waterfowl application deadline is September 18, 2024. Quota turkey application deadline is February 19, 2025. Contact the Piedmont Refuge office to obtain applications, permits and refuge specific hunting regulations. Hunters are required to sign out harvested game at refuge check stations. Feral hogs may only be taken during refuge big game and small game hunts with applicable weapons restrictions. No May 16-31 coyote season. Baiting is prohibited. For more information call 478-986-5441 or email piedmont@fws.gov. Please check the refuge webpage or call the refuge office for updates.

CHATTAHOOCHEE NATIONAL FOREST (outside of WMAs)

770.297.3000

Hunting bears with dogs is prohibited on the Chattahoochee National Forest lands outside of designated WMAs.

DEER (EAST OF I-75) & BEAR

ARCHERY

» Buck Only: Sept. 14-Oct. 11,

Jan. 2-12

» Bear: Sept. 14-Oct. 11, Jan. 2-12

PRIMITIVE

» Buck Only: Oct. 12-18

» Bear: Oct. 12-18

FIREARMS

» Buck Only: Oct. 19-Jan. 1

» Bear: Oct. 19-Jan. 1

DEER (WEST OF I-75) & BEAR

ARCHERY

» Sept. 14- Oct. 11, Jan. 2-Jan. 12

PRIMITIVE

» Oct. 12-Oct. 18

FIREARMS

» Buck Only (except during county either-sex days): Oct. 19-Jan. 1

TURKEY

Bag Limit: 1 gobbler

Apr. 5-May 15

SMALL GAME

State seasons. The use of centerfire firearms at night is prohibited.

DOG TRAINING

Aug. 1-Sept. 12, Jan. 2-Mar. 16

Other requirements apply, see pg. 27.

AREA NOTES

On all National Forest lands, discharging a firearm or any other implement capable of taking human life, causing injury, or damaging property, is prohibited: within 150 yards of a residence, building, campsite, developed recreation site, or occupied area; across or on a National Forest Service road or across a water body; or, into or within a cave. Transportation of any loaded weapon in a motor vehicle or possession of alcohol when hunting are prohibited. Placing, leaving, or depositing any food, bait, or garbage in a manner likely to attract or concentrate any wildlife, whether for purposes of hunting or viewing animals, is prohibited. Failure to properly store food or garbage so as to prevent access by wildlife is prohibited. Baiting is prohibited. No night hunting. Hogs and coyotes may be taken with archery equipment during archery deer season, with deer weapons during firearms deer season, with turkey weapons during turkey season and with small game weapons during small game dates. Hogs may be hunted with dogs with appropriate weapons restrictions while training dogs during dates when training season coincides with small game or turkey season. No May 16-31 coyote season. NOTE: Be aware of hikers and campers.

CUMBERLAND ISLAND NS

👤 🎯

912.882.4336 x258

DEER

ARCHERY

» Q75 🎯 Oct. 1-3

PRIMITIVE

» Q75 🎯 Nov. 5-7, Dec. 3-5

FIREARMS

» 🎯 Q50 🎯 Dec. 19-20

FERAL HOG

» Q75 Firearms Hog Only: Jan. 14-16, 28-30

AREA NOTES

Registration opens July 1st at www.pay.gov. Hunting fee is \$35. No standby hunters. No non-hunters. Cumberland Island Ferry is available for access to & from the island for a fee. Mandatory check-in one day prior to hunt at Plum Orchard & Brickhill campgrounds. Children must be 10-17 for youth hunts, under

age 16 must be accompanied by and under direct supervision of an adult at all times during the hunt. All NPS regulations apply to hunting areas. On primitive weapons hunts, modern centerfire handguns that meet state regulations may be used. Buckshot prohibited. Minimum age for participation in all park hunts 10 years old. No May 16-31 coyote & hog season. Baiting prohibited. All stands must be removed after the hunt. Visit www.nps.gov/cuis for detailed information.

EUFALA NWR

👤 🎯 🎯

334.687.4065

DEER

ARCHERY

» Sept. 14-Jan. 12, except Bradley Unit which opens Nov. 1

FIREARMS

» 🎯 🎯 Oct. 5, 19

WATERFOWL

Q16 Wed. during state season. Shotgun limit of 25. Check with Refuge office for dates.

AREA NOTES

Closed to alligator hunting. Apply Aug. 1-Sept. 15 for all quota hunts. User fees must be prepaid. Eligible ages for youth hunts are 10-15 years. A waterfowl permit holder may bring up to 2 guests (no more than 3 individuals/blind). No May 16-31 coyote & hog season.

FORT EISENHOWER

👤

706.791.6135 or 2397

All hunters must set up an account and acquire a permit at <https://ftgordon.isportsman.net>. Hunting and fishing permits are offered to the general public through a lottery system on the iSportsman website. Lottery winners can purchase any outdoor recreation permit, valid for one year from date of purchase or no later than Aug. 1 of the year following the drawing. Application period begins July 1 and ends July 15 each year. All hunters, regardless of age, must possess a Hunter Education Certificate. Mandatory daily check-in/check-out. All hunting is subject to post regulations and hunting access is not guaranteed. For more information go to <https://ftgordon.isportsman.net>.

FORT STEWART & HUNTER ARMY AIRFIELD

👤

912.767.9040

All hunters must set up an account and acquire a permit at <https://ftstewart.isportsman.net>. All hunting is subject to post regulations and access for hunting is not guaranteed. Mandatory daily check-in/out via iSportsman system. For all information pertaining to seasons, bag limits, seasonal firearms restrictions, mandatory check stations, and

All federal area special regulations can be found at georgiawildlife.com/specialfederalregulations.

post regulations go to <https://www.ftstewart.isportsman.net>.

HARRIS NECK NWR

843.784.2468

Hunting for deer and feral hogs is offered. All hunters 16 years of age or older must purchase a \$25 Savannah Coastal Refuges Complex Annual Hunt Permit at www.recreation.gov/activitypass/savannah-complex-hunt-permit. Visit www.fws.gov/refuge/harris-neck for season dates, refuge regulations, and more information.

HARTWELL LAKE/ RICHARD B. RUSSELL LAKE/ J. STROM THURMOND LAKE (CLARKS HILL) (USACE)

Hunting opportunities vary by area. Please visit each project's website for information regarding hunting opportunities at: Hartwell — <https://bit.ly/3BnnipP> — Richard B. Russell — <https://bit.ly/3zp546r> — Clarks Hill — <https://bit.ly/3ylRHmp>. An online USACE hunting map application powered by ArcGIS Online is also available at <https://bit.ly/3zmNJeF>. Information is also available at each lake project office: Hartwell 1-888-893-0678; Richard B. Russell 1-800-944-7207; Clarks Hill 1-800-533-3478.

LAKE SEMINOLE/W.F. GEORGE LAKE/G.W. ANDREWS LAKE/ WEST POINT LAKE/ALLATOONA LAKE/CARTERS LAKE (USACE)

Hunting opportunity may vary by area so please contact the appropriate COE office as provided herein. Some COE properties require a special permit for species-specific hunting; please call or check online well before the season opens as some permits can only be obtained onsite or by US mail. Contact the Corps resource manager's office at the appropriate lake project for hunting areas: Allatoona 678-721-6700; Walter F. George 229-768-2516; Seminole 229-662-2001; Carters 706-334-2640; West Point 706-645-2937 OR visit the website <http://www.sam.usace.army.mil/Missions/Civil-Works/Recreation/Hunting.aspx>.

LAKE SIDNEY LANIER (USACE)

DEER ARCHERY

Buford Dam Unit — Nov. 12-14 (pre-hunt meeting Nov. 11)
Islands Unit — Nov. 8-11, 15-18, 22-25 / Dec. 6-9, 13-16, 20-23

AREA NOTES

For hunt information and hunt maps visit <https://www.sam.usace.army.mil/Missions/Civil-Works/Recreation/Lake-Sidney-Lanier/Hunting/>.

OCONEE NATIONAL FOREST (OUTSIDE OF WMAS)

706.485.1776

DEER ARCHERY & PRIMITIVE

» State season.

FIREARMS

» **Buck Only:** Oct. 19-Nov. 1, 4-29, Dec. 2-8, 26-27, Dec. 30-Jan. 12
» **Either sex:** Nov. 2-3, Nov. 30-Dec. 1, 28-29

TURKEY

Bag Limit: 1 gobbler
Apr. 5-May 15

SMALL GAME

State seasons.

DOG TRAINING

Aug. 1 - Sept. 13, Jan. 2 - Mar. 19

HITCHITI EXPERIMENTAL FOREST

Hitchiti Experimental Forest is only open during Piedmont Refuge hunting seasons with a valid Piedmont Refuge hunting permit and in accordance with Refuge regulations. See Piedmont NWR listing.

AREA NOTES

On all National Forest lands, discharging a firearm or any other implement capable of taking human life, causing injury, or damaging property, is prohibited: within 150 yards of a residence, building, campsite, developed recreation site, or occupied area; across or on a National Forest Service road or across a water body; or, into or within a cave. No dog training Mar. 20-July 31 and Sept. 14-Jan. 1. Pursuit of bears with dogs is prohibited. Hogs may be taken only during daylight hours consistent with regulations above. Coyotes may be taken during hunts; weapons are restricted to legal firearms and archery equipment for the game species specified for a particular hunt as indicated heretofore; electronic calls may be used; night hunting is prohibited. Placing, leaving, or depositing any food, bait or refuse in a manner likely to attract or concentrate any wildlife, whether for purposes of hunting or viewing animals, is prohibited. It is also prohibited to fail to properly store food or refuse to prevent access by wildlife. For public health and safety, the transportation of a loaded long gun or cocked crossbow in a motor vehicle is prohibited. NOTE: A firearm is considered "loaded" if a round of ammunition is in the chamber or magazine, a percussion cap is on the nipple, or powder is present in the frizzen pan. A "Long gun" is a firearm with an extended barrel, usually designed to be fired braced against the shoulder. It shall include all rifles, shotguns, carbines, muzzle-loaders, and/or other such weapons. For public health and safety, the possession of an alcoholic beverage as defined by state law, while hunting, is prohibited.

OKEFENOKEE - COWHOUSE UNIT

912.496.7836

Visit <https://www.fws.gov/refuge/okefenokee/visit-us/activities/hunting> for a list of hunting opportunities at Okefenokee.

Bears and alligators may not be taken. Foot travel only on ONWR portion of Cowhouse Island. No dogs allowed except pointing dogs for hunting quail. Sign-in at Dixon Memorial WMA. Feral hogs may be taken May 16-31, no dogs allowed. No coyote hunting.

OKEFENOKEE - POCKET UNIT

912.496.7836

Visit <https://www.fws.gov/refuge/okefenokee/visit-us/activities/hunting> for a list of hunting opportunities at Okefenokee.

Sign-in/sign-out required. Bears and alligators may not be taken. Foot travel only off paved road. No dogs allowed. No May 16-31 coyote season, no coyote hunting.

OKEFENOKEE NWR - SUWANNEE CANAL UNIT

912.496.7836

Visit <https://www.fws.gov/refuge/okefenokee/visit-us/activities/hunting> for a list of hunting opportunities at Okefenokee.

Youth are those 16 and under and supervised by an adult 21 or older. Hunter Education is required for youth hunters. Shooting hours close at noon; Shotguns and muzzleloaders only; hunters are charged a \$15.00 permit fee; check-out required; hunters are not required to tag deer prior to check out — special NWR tags provided for two harvested deer; hunt area zoned; Chesser Island zone is for wheelchair or youth hunters only. No dogs allowed. Feral hogs may be taken: no limit. No May 16-31 coyote season, no coyote hunting.

PIEDMONT NWR

478.986.5441

NOTE: The Hitchiti Experimental Forest is open for hunting only during refuge hunting seasons with a valid Piedmont Refuge hunting permit and in accordance with refuge regulations.

DEER ARCHERY

» Sept. 14-Oct. 6

PRIMITIVE

» **Q1250** Oct. 31-Nov. 2

FIREARMS

» **Q & I** Oct. 19-20

» **Q1250** Nov. 7-9, 14-16

TURKEY

Bag Limit: 1 gobbler

Q300 Apr. 8-12, 22-26, May 6-10

SMALL GAME

Squirrel: Limit 1 fox squirrel/day
Aug. 15-Sept. 13, Oct. 7-18, 21-30, Nov. 3-6, 10-13, Nov. 17-Jan. 31

• **Rabbit:** Nov. 17-Jan. 31

• **Quail:** Nov 17 - Jan 31

• **Raccoon & Opossum:** Dec. 6-7, 13-14, 20-21, 27-28, Jan. 3-4, Jan. 10-11, 17-18, 24-25, Jan. 31-Feb. 1

AREA NOTES

Refuge permits are required for all hunts. NEW- Quota deer and turkey hunt permits must be purchased from Piedmont Refuge's Recreation. gov page at <https://www.recreation.gov/camping/gateways/1565>.

Information will be posted on Recreation.gov and the refuge web page for how and when you buy hunt permits. These are limited quota hunts but will no longer be selected by lottery. Wheelchair-bound hunters must provide medical documentation stating that they are confined to a wheelchair for mobility to be eligible to participate in the wheelchair deer hunt. Contact the refuge office prior to September 15, 2024. Baiting is prohibited. No May 16-31 coyote season. Contact the refuge office to obtain general hunt permits and refuge specific hunting regulations (478-986-5441) or email piedmont@fws.gov

SAVANNAH NWR

843.784.2468

Hunting for deer, turkey, waterfowl, dove, squirrel, raccoon, rabbit, opossum, beaver, armadillo, alligator, feral hog, and coyote is offered. All hunters 16 years of age or older must purchase a \$25 Savannah Coastal Refuges Complex Annual Hunt Permit at www.recreation.gov/activitypass/savannah-complex-hunt-permit. Visit www.fws.gov/refuge/savannah for season dates, refuge regulations, and more information.

WASSAW NWR

843.784.2468

Hunting for deer and feral hogs is offered. All hunters 16 years of age or older must purchase a \$25 Savannah Coastal Refuges Complex Annual Hunt Permit at www.recreation.gov/activitypass/savannah-complex-hunt-permit. Visit www.fws.gov/refuge/wassaw for season dates, refuge regulations, and more information.

YOUTH & NEW HUNTER PROGRAMS

FOR 2024-2025

Photo credit: Phillip Prichard/GNPA



Hunter Education Program

georgiawildlife.com/education

This is a required program for anyone age 16 and up who plans to hunt (and is a requirement for many of our youth programs). Students learn how to be safe and responsible with firearms.



S.H.A.R.P. Program

<https://georgiawildlife.com/sharp-program>

Are you an adult or youth hunter with limited experience or success? The "Safe Harvest and Responsible Practices" (S.H.A.R.P.) program at Charlie Elliott Wildlife Center provides new hunters with the basic knowledge and skills required to confidently pursue Georgia's wild game on their own.



Give It a Shot Program

georgiawildlife.com/give-it-a-shot

Would you like a hands-on approach to firearms and shooting? The new and improved Give It a Shot Program is designed to help those who are new to shooting learn the basics.



Buck Shoals WMA & Clybel WMA

georgiawildlife.com/buck-shoals-wma

georgiawildlife.com/clybel-wma

Buck Shoals WMA and Clybel WMA offer a variety of youth and adult hunt and learn programs and youth quota hunt opportunities.



Scholastic Clay Target Program

georgiawildlife.com/sctp

The Georgia Independent Schools Association and the Georgia Association of Private and Parochial Schools offer Sctp as a varsity team sport. Students who have completed hunter education have the opportunity to shoot trap, skeet and sporting clays with the help and support of trained coaches focused on firearm safety.



National Archery in the Schools Program

georgiawildlife.com/NASP

NASP is an in-school archery program for students in grades 4th-12th.



Summer Camps

georgiawildlife.com/camps

Youth of all ages have fun learning about the outdoors together at day camps and residential camps held throughout the summer at Charlie Elliott Wildlife Center in Mansfield.

OUTDOORS BEYOND BARRIERS

From hunting to fishing or hiking to birding, enjoying the outdoors should be accessible for everyone. The Georgia Department of Natural Resources (DNR) meets that challenge head on with the **Outdoors Beyond Barriers** adaptive program. This program seeks to educate, encourage, and empower those with mobility impairments to connect with nature by providing gateways to enjoy hunting, fishing, and other outdoor recreational opportunities.

CURRENT OPPORTUNITIES:

- **Specialty Hunts:** DNR offers specialty hunts that provide mobility-impaired hunters dedicated public land access opportunities and early opportunity hunts on private land.
- **Fishing Access:** All Georgia DNR Public Fishing Areas (11 areas around the state) offer accessible fishing piers and facilities, and all coastal public fishing piers are ADA-accessible.
- **Birding and Wildlife Viewing:** DNR sites (Parks, PFAs, and Education Centers) offer a multitude of accessible piers and trails (such as the Colonial Coast Birding Trail).
- **Shooting Ranges:** Six accessible DNR public shooting ranges.
- **Cabins:** State Parks offer accessible cabins available across the state.
- **Water Access:** Accessible kayak launch at Hard Labor Creek State Park.
- **Horseback Riding Access:** Accessible horse ramps at Charlie Elliott Wildlife Center, Clybel WMA, Don Carter State Park and A.H. Stephens State Park.
- **Action Trackchairs:** 20 all-terrain wheelchairs available free at more than 10 Georgia DNR State Parks.

FUTURE PLANS:

- **Hunting and Fishing Events:** Additional adaptive hunting and fishing events will be scheduled beginning Fall 2024!
- **Dedicated Property for Mobility-Impaired Activities:** A WMA dedicated for mobility-impaired hunters only. More information coming soon!
- **Adding Specialized Equipment:** Increasing availability of equipment like all-terrain wheelchairs, accessible and portable hunt blinds, shooting aids, rod holders, kayak launches, and more!



gadnr.org/OBB


Check the website or scan the QR code for more information!



GEORGIA

DEPARTMENT OF NATURAL RESOURCES

Explore Georgia's aquatic life & outdoors like never before!



IT'S TIME TO



GEORGIA!

Pricing

\$5 | Kids (ages 3-12)

\$6 | Seniors & Active Military

\$7 | Adults

(plus tax)

Hours

Fri.-Sat. 9 a.m.-5 p.m.

Sun. 1 p.m.-5 p.m.

September 1-May 31 open Fri.-Sun.

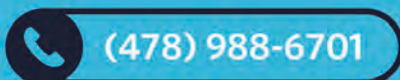
June 1-August 31 open Wed.-Sat

- Aquarium exhibits housing native Georgia fish, turtles & alligators
- Interactive fishing, hunting & boating simulators
- Catch & release casting pond where bait & poles are provided

For field trip information, other educational opportunities & general information, please visit our website

GoFishEducationCenter.com

1255 Perry Pkwy, Perry, GA 31069



GET KIDS *Hooked!*

With over 500,000 acres of lakes and 16,000 miles of streams in Georgia, there are plenty of opportunities to get kids hooked on fishing.

FISHING WITH KIDS: [GeorgiaWildlife.com/kidsfishing](https://georgiawildlife.com/kidsfishing)

Find out more about introducing your child to fishing, such as:

- Kids Fishing Event locations and dates
- Places to take kids fishing
- Tips for fishing with kids
- Downloading a "My First Fish" Certificate

YOUTH FISHING CAMPS & PROGRAMS

Find out more about youth angler camps and programs:

- Summer Fishing Day Camps at the Go Fish Education Center (GoFishEducationCenter.com/education-gfec).
- Fish-n-Learn Education Programs for youth ages 7-15. (GeorgiaWildlife.com/FishAndLearn)
- The Charlie Elliott Center offers multiple day and overnight camps for youth, including the Gone Fishin' Overnight Camp for youth ages 11-13. (GeorgiaWildlife.com/camps).

EDUCATIONAL PROGRAMS: [GeorgiaWildlife.com/alleducationcenters](https://georgiawildlife.com/alleducationcenters)

Plan a school trip to one of the regional wildlife education centers in Georgia. Each center offers hands-on, nature based programming around fishing and wildlife conservation.

The Go Fish Education Center in Perry, GA offers interactive, hands-on lessons, live fish and wildlife exhibits, fishing simulators and so much more!

GIVE THE GIFT OF FISHING!

Got a young angler in the house? Gift them a lifetime license as a child and save hundreds. It's never too early!

Visit <https://georgiawildlife.com/lifetimelicense>



GEORGIA

FRESHWATER

FISHING

With more than 500,000 acres of lakes, 12,000 miles of warm water streams and 4,000 miles of trout streams, Georgia is home to excellent freshwater fishing opportunities. Our commitment to conservation ensures that the fisheries in these waters remain vibrant and healthy. Discover the freshwater fishing experience, where pristine lakes, winding rivers and streams beckon anglers of all levels.

General Regulations

FRESHWATER GAME SPECIES DAILY LIMITS

- It is unlawful to take in one day or to possess at any one time, except at a residence or commercial storage facility, more than the daily limit for each species. It is unlawful to possess more than a total of 50 individuals of all the game fish listed in this section, except channel and flathead catfish. **New:** See page 55 for actual creel limits.
- Once the daily limit for a particular species is taken, it is unlawful to continue to fish for that species.

Exception: Daily limits differ on certain waters shared by Georgia and South Carolina. See **Agreements with Bordering States** (pages 58-59).

SEASONS

There is no closed season for fishing in freshwater in Georgia except for the following:

- **Flint, Chattahoochee and Spring Creeks:** The Flint River and its tributaries from the Georgia Power Co. dams at Albany to the US Hwy 84 bridge; the Chattahoochee River and its tributaries from the Columbia Lock and Dam to the GA Hwy 91 bridge; and Spring Creek and its tributaries downstream to GA Hwy 253 are CLOSED to striped bass fishing and spear fishing from May 1 - October 31 each year.
- **Lake Seminole:** All fishing, including spear fishing, for any species in the marked areas around five fish refuges in Lake Seminole is prohibited from May 1 - October 31 each year.

- **Coosa River:** The season for taking lake sturgeon from the Coosa River and its tributaries is CLOSED. See **GoFishGeorgia.com** for more information on this closure and how to identify this fish.
- **Noodling or Grabbling:** The season is open March 1 - July 15 statewide in freshwater.

LENGTH LIMITS

Note: There are no minimum length limits on freshwater game fish unless they are listed below, or on pages 59-62. All lengths are Total Length (see "How to Measure Fish," page 74). You must release all fish shorter than the minimum length indicated for that species.

LARGEMOUTH BASS

12 inches statewide **except:**

- Lake Blackshear: 14 inches
- Lake Blue Ridge: no minimum (0 inches)
- Lake Burton: no minimum (0 inches)
- Lake Juliette: no minimum (0 inches)
- Lake Lanier: 14 inches
- Lake Oconee: 14 inches
- Lake Lindsay Grace: bass between 15 and 22 inches must be released immediately. All others may be kept. In addition, only one bass may be greater than 22 inches.
- Lake Walter F. George: 14 inches
- West Point Reservoir: 14 inches
- Public Fishing Area lakes operated by the Department of Natural Resources: 14 inches. This limit will not apply to lakes which have been posted as having a different length limit for largemouth bass.

SHOAL BASS

15-inches statewide **except:**

- Flint River downstream of Warwick Dam (Lake Blackshear): Bass between 15 and 20 inches must be released immediately. All others may be kept.

SPOTTED BASS

- Lake Lanier: 14 inches

STRIPED BASS, WHITE BASS, & HYBRID WHITE-STRIPED BASS

You may only keep two fish of the total limit that are 22 inches or longer, **except:**

- **See agreement with South Carolina (page 58)**
- The minimum length for all fish is 22 inches on the North Newport River, Medway River including Mount Hope Creek, Little Ogeechee River, Ogeechee River; Oconee River downstream of GA Hwy 22 in Milledgeville; Ocmulgee River downstream of GA Hwy 96 bridge between Houston and Twiggs counties; Altamaha River, Saint Mary's River, Satilla River, and the tributaries to these river sections; and from saltwater.
- The minimum length is 27 inches on the Savannah River and its tributaries downstream of J. Strom Thurmond Dam (2 fish limit).
- See table on page 55 for full details.

FISHING GEAR MUST BE REGULARLY CHECKED

- Attend to gear such as limb lines and minnow traps. (Anglers are encouraged to check all gear within 24 hours).
- Make every reasonable effort to retrieve lost gear (including hooks, line and lead sinkers).
- Recycle used fishing line.

CREEL AND POSSESSION NOTE TO ANGLERS

Creel and possession limits are per person. For Game Wardens to correctly determine compliance with these limits, each individual should keep trout or other fish on separate stringers or in separate creels. It is unlawful for one individual to possess more than the legal limit

of any fish species. For possession restrictions on Dukes Creek see page 62.

FRESHWATER TURTLES

Individuals may not possess more than 10 freshwater turtles (any combination of species) without a valid permit. There is no closed season for the harvest of freshwater turtles, however, taking of species protected by federal or state law is prohibited (for a list of species access: GeorgiaWildlife.com/species#reptiles). For more information on turtling regulations see GeorgiaWildlife.com/turtling.

FISHING ON WILDLIFE MANAGEMENT AREAS

According to statewide regulations or as otherwise posted, fishing is allowed on WMAs.

Alcohol use is prohibited on WMAs except in designated camping areas. Refer to the Hunting Regulations section of this guide for a complete list of WMA regulations.

FISHING WITHOUT PERMISSION

It is unlawful to fish on someone else’s property without permission. Game Wardens and other law enforcement officers are charged with enforcing this law. Always ask permission before entering private land.

Permission is not required to fish in the Chattahoochee or Oconee National Forests, on Wildlife Resources Division Public Fishing Areas (PFAs) or Wildlife Management Areas (WMAs), or in Georgia State Parks (gastateparks.org) as long as all applicable state regulations are followed.

Game Species Daily Limits

SPECIES	DAILY LIMIT	EXCEPTIONS	
Bass	All black bass species (Genus <i>Micropterus</i>).	10	<ul style="list-style-type: none"> • Total daily limit of 10 black bass, only 5 of which may be Altamaha, Bartrams, Chattahoochee, Coosa, Shoal, Smallmouth, Suwannee, Tallapoosa. • Lake Lindsay Grace (Wayne Co.) — Only one bass may be greater than 22 inches.
Catfish	Channel and/or Flathead	No limit	—
Crappie	Black and/or White	30	—
Pickereel	Chain, Grass and/or Redfin	15	—
Shad	American and/or Hickory	8	—
Striped Bass, White Bass and/or Hybrid White-Striped Bass	—	15, only two of which can be 22 inches or longer.	<ul style="list-style-type: none"> • Limit taken from the North Newport River, Medway River including Mount Hope Creek, Little Ogeechee River, Ogeechee River, Oconee River downstream of GA Hwy 22 in Milledgeville, Ocmulgee River downstream of the GA Hwy 96 bridge between Houston and Twiggs counties, Altamaha River, St. Mary’s River, Satilla River, and the tributaries to these river sections; and from saltwater is a two fish limit, both of which must be 22 inches in length or longer. • Limit taken from the Savannah River and its tributaries downstream of J. Strom Thurmond Dam is a two fish limit, both of which must be 27 inches in length or longer. • Limit taken from Lake Richard B. Russell from the Russell Dam to Lake Hartwell Dam and Lake Secession Dam, all tributaries to Lake Richard B. Russell is two (2) striped bass per day, only one (1) of which can exceed 34 inches in length. • See the Fishing Regulations for shared waters for Georgia and South Carolina on page 58.
Sunfish or Bream	Bluegill, Flier, Redbreast, Redear, Rock bass, Spotted sunfish, Warmouth and/or Shadow bass	50	Bream: See South Carolina Agreement on page 58.
Trout	Brook, Rainbow, Brown trout, and any hybrids of these species	8	See Amicalola Creek, Chattahoochee River, Chattooga River, Smithgall Woods, Smith Creek, Toccoa River, and Waters Creek on pages 61-64. See the new limits for shared waters of Georgia and South Carolina on page 58.
Walleye	—	8	—

See page 59 for special limits on Public Fishing Areas.
 See table on page 74 for other species that may be found in freshwater.
 Sturgeon – May not be taken in fresh or saltwater in Georgia.

Fishing Methods

HOOK & LINE

- There is no restriction on the number of poles and lines used to fish for game fish **except**:
 - Fishing for trout in designated trout waters: 1 pole
 - Fishing on Public Fishing Areas: 2 poles
 - Sport shad fishing: 2 poles
- Anglers using more than two poles and lines to fish for shad must abide by commercial shad regulations.
- Landing nets may be used to land fish legally caught.
- Game fish may be used as live bait (where live bait is legal) if they are taken legally and you do not exceed daily creel and possession limits.

SPORT TROT LINES

- A sport trotline is one line or a combination of lines using less than 51 hooks. Sport trotlines must be:
 1. Marked with the owner's name and address and with visible buoys, and
 2. Submerged at least three feet below the surface of the water, and
 3. Attended regularly and removed after the completed fishing trip.
- Unmarked or unattended trotlines will be confiscated by DNR. It is unlawful to use any sport trotline within one-half mile below any lock or dam.
- Only catfish and nongame fish (year-round) and American and Hickory shad during shad season may be taken with trotlines.
- Trotlines are not permitted on Lake Tobesofkee or any State Park Lake or at any Public Fishing Area.
- Use of 51 or more hooks is considered Commercial Fishing (see page 64).

SET HOOKS & JUGS

- Only catfish and nongame fish (year round) and American and Hickory shad during shad season may be taken with set hooks and jugs.
- It is illegal to use jugs and set hooks on Lake Tobesofkee, any State Park Lake, or at any Public Fishing Area.
- A sport fishing license is required to fish with set hooks and jugs in Georgia.
- There are no other restrictions on the use of set hooks and jugs (number of, dimensions, materials, etc.).
- DNR encourages anglers using these methods to check them regularly, remove them at the end of the fishing day, and avoid areas popular with recreational boaters.

SPEAR FISHING

- "Spearing" is the use of a handheld spear or similar device and the use of a weapon, other than a firearm, which propels the spear to

which a wire, rope, line, etc. is attached and secured to the weapon or the person using the weapon.

- Only nongame fish, and catfish as described below, may be speared in freshwater and are not to be sold or used for commercial purposes.
- The taking of flathead and channel catfish by spear may be done any time day or at night by light in the Savannah River and its tributaries and impoundments in the Savannah River Basin only.
- All spears must have barbs or other devices to recover fish and must be attached to a line secured to the person using the weapon.
- A sport fishing license is required to spear fish in Georgia.
- The person spearing fish must be completely submerged.

Note: See **Seasons** on page 54.

CAST NETS, BOW NETS, MINNOW SEINES & TRAPS

- Dip nets and cast nets may be used to take threadfin shad, gizzard shad, and blueback herring for bait except cast nets may not be used in State Park Lakes or at any Public Fishing Area.
- Bow nets are considered sport shad fishing gear and shall have a minimum legal size of 3½ inches stretched mesh.
- Up to 50 nongame fish 5 inches in length or less may be taken using a minnow seine or trap and are not to be sold or used for commercial purposes.
- All other fish and eels taken in a minnow seine or trap must be released immediately unharmed into the water.
- A minnow seine must be less than 20 feet in length and have a 3/8 inch or less mesh (square or diameter).
- A minnow trap must be less than 24 inches in length, 18 inches in width, or 9 inches in height for a rectangular trap; or, 30 inches in circumference for cylindrical traps. The throat opening must be no larger than 1 inch, and bar mesh must not be smaller than 1/4 inch (square or diameter).
- Each minnow trap must have an attached tag or float bearing the name and address of trap owner.
- An individual may deploy up to 2 traps at any time.
- In addition to designated trout waters, minnow seines and traps may not be used in the following water bodies:
 - Mainstem of Etowah River upstream of Lake Allatoona and all Etowah River tributary streams that enter the Etowah River within or upstream of Lake Allatoona.
 - Raccoon Creek and its tributary streams in Paulding and Bartow counties.

- Entire mainstem of the Conasauga River and all Conasauga River tributary streams entering the Conasauga mainstem from the east.
- Coosawattee River and all tributary streams upstream from Carter's Lake Dam and the Coosawattee River between Carter's Lake and its confluence with the Conasauga River.
- Mainstem of Talking Rock Creek.
- Mainstem of South Chickamauga Creek downstream from Swanson Mill Dam.

BOW FISHING

Nongame fish (does **not** include channel or flathead catfish, see note below) may be taken by bow and arrow from freshwater under the following conditions:

- Possession of a sport fishing license is required to bow fish in Georgia.
- Arrows must be equipped with barbs or similar devices for recovering fish and must be attached to the person or bow by a line sufficient for recovering the arrow and fish.
- Poisonous or exploding arrowheads are illegal.
- Arrows cannot be discharged into the water closer than 150 feet to anyone engaged in any other means of recreation.
- Legal hours for fishing with bow and arrow are from sunrise to sunset, except that fish (nongame) may be taken at night while using a light in reservoirs over 500 acres in size.
- Any game fish with an open wound possessed by a person bow fishing will be considered evidence of taking fish illegally.
- Know your target – the take of protected species is unlawful.
- **Note:** Channel and flathead catfish are game fish, and may not be taken by bow and arrow, except in the Savannah River and its tributaries and impoundments in the Savannah River basin by bow and arrow any time during the day or at night by the use of a light.

NOODLING

- Is legal in Georgia's freshwater from March 1 - July 15 with a sport fishing license.
- The only species of fish that may be taken by hand, **without** the aid of any device, hook, snare, net or other artificial element and without the use of any scuba equipment, air hose or other artificial breathing apparatus are flathead, channel and blue catfish.
- It is not legal to alter any natural or man-made features in order to attract or capture fish by hand. It is not legal to raise any part of a natural or artificial device out of the water to aid in the hand capture of enclosed fish.

IN GEORGIA IT IS UNLAWFUL TO:

- Possess or use live blueback herring for bait in all fresh waters except the following: Lakes Allatoona, Bartlett's Ferry, Blue Ridge, Chatuge, Goat Rock, Juliette, Lanier, Nottely, Oliver, and West Point; and the Altamaha River watershed downstream of the following: Juliette dam on the Ocmulgee River, Lake Juliette dam on Rum Creek, Lake Tobesofkee dam on Tobesofkee Creek, Lake Sinclair dam on the Oconee River; and watersheds of all other streams that flow directly into the Atlantic Ocean (this drainage includes Lakes Hartwell, Russell, Clarks Hill, Burton, Tugaloo, and Rabun).
- Possess and fish with live blueback herring in Alabama waters.
- Fish for game fish, except American shad, hickory shad, channel catfish, blue catfish, or flathead catfish, by any means other than pole and line.
- Take any fish from public freshwater by any method other than the methods listed on this page. Snagging fish is illegal.
- Use electronic devices, explosives, poisons, or firearms to take fish.
- Stock or release fish or bait into any public waters except the water from which it was taken.
- Discard fish caught in public waters.
- Take protected species.

Boating

BOAT REGISTRATION

- All boats that carry any means of mechanical propulsion (electric trolling motor and/or gas motor) and all sailboats 12 feet and longer must be registered.
- You may register or renew online at GoBoatGeorgia.com
- A Boat Registration Application by mail can be obtained from GoBoatGeorgia.com
- Register or renew by phone at **800-366-2661**.
- Georgia honors all other states' registrations, provided the boat is not used in excess of 60 consecutive days in Georgia.

- No motor in excess of 25 hp may be operated on Lake Juliette or Lake Tugaloo.
- Georgia State Park lakes often have boat and motor restrictions. Check with the Park Office at each park for details.

BOATING SAFETY

- No vessel may be operated above idle speed within 100 feet of any moored or anchored vessel, vessel adrift, or any wharf, pier, piling, or persons in the water, or shoreline next to

- a full or part-time residence, public park, public beach, public swimming area, marina, restaurant, or other public use area.
- Tybee, Sea, St. Simons, and Jekyll Islands have temporal (May 1 - Sept. 30) 1,000 ft. safety zones.
- It is unlawful to operate a vessel while under the influence of alcohol or drugs.
- To learn about boating education please visit GoBoatGeorgia.com
- Visit GoBoatGeorgia.com for complete boating regulations.

PERSONAL FLOTATION DEVICES

- A wearable personal flotation device (PFD) is required for each person aboard a vessel. PFDs must be readily accessible to all occupants, in good and serviceable condition, legibly marked with the US Coast Guard approved number, and of appropriate size for the occupants. One Type IV throwable device must also be on board all vessels except Class A vessels (boats less than 15' 11" which also includes personal-watercraft, canoes and kayaks).
- Children under age 13 must wear a PFD when the vessel is under way, unless the child is within a fully enclosed cabin.
- PFDs must be worn by each person aboard a vessel in an area marked as "hazardous area."

OUTBOARD MOTOR RESTRICTIONS

- No motor in excess of 9.9 hp may be operated on the Ogeechee River upstream of State Hwy 119.

STOP THE SPREAD!

GeorgiaWildlife.com/ans

Help keep aquatic nuisance species (ANS) out of Georgia. Non-native or introduced species present problems for many of our native fish and plant populations. Help by practicing the 4 R's:

- **REFRAIN** from relocating fish or aquatic plants to areas in which they are not native.
- **REMOVE** any non-native species you catch while fishing.
- **REPORT** any non-native species you encounter to your local fisheries office.
- **REMEMBER** to practice CLEAN, DRAIN AND DRY after returning to the boat ramp.

Below are just a few examples of ANS. Find more examples and information at GeorgiaWildlife.com/ans



Northern Snakehead



Zebra Mussel



Water Hyacinth



Tiger Shrimp

Agreements With Bordering States

Agreements with bordering states allow holders of Georgia fishing licenses to fish in the waters covered without obtaining a fishing license from the bordering state.

Note: Regulations under these agreements may differ from Georgia’s general laws and regulations. If this is the case, the laws and regulations of the agreement explained in this section are to be followed.

ALABAMA

WATERS COVERED

The banks and waters of only that portion of the Chattahoochee River forming the boundary between Georgia and Alabama and Lakes Bartletts Ferry (Harding), George W. Andrews, Goat Rock, Oliver, Seminole, Walter F. George (Eufaula) and West Point; however, this agreement does not include that portion of West Point Reservoir lying upstream (north) of Georgia Hwy 109 bridge on the Chattahoochee River arm of the reservoir. The waters covered by this agreement do not include other streams or tributaries which flow into the Chattahoochee River or its impoundments or the portion of Lake Seminole covered by the agreement with Florida or Lake Weiss.

LICENSES

All persons meeting the sport fishing requirements of Georgia or Alabama may fish from the banks and in the waters covered without having to obtain any other license.

MINIMUM LENGTH LIMITS

- **Largemouth bass:**
 - Lake West Point: 14 inches
 - Lake Walter F. George: 14 inches
- All other fishing laws and regulations of the State of Georgia apply in Georgia waters covered by this agreement.

CREEL AND POSSESSION LIMITS

All creel and possession limits on waters covered by this agreement are the same as Georgia’s statewide limits.

- **Note: It is illegal to possess and fish with live blueback herring in Alabama waters covered by this agreement.**

SOUTH CAROLINA

WATERS COVERED

On the banks and in the waters of all channels of the Savannah River from its mouth to the junction of the Tugaloo (Toogaloo) and Seneca Rivers; the Tugaloo River from its mouth to the junction of the Tugaloo and Chattooga Rivers; and the Chattooga River to the North Carolina state line (35th parallel of North latitude at Ellicott’s Rock). This agreement also applies to all the waters and banks of Clarks Hill Reservoir (Strom Thurmond),

GEORGIA - SOUTH CAROLINA BORDER WATERS RECIPROCAL AGREEMENT

SPECIES	WATER BODY	POSSESSION LIMIT	SIZE LIMIT
Striped bass or hybrid bass or combination	Lakes Hartwell and Clarks Hill	10	Only 3 may be over 26 inches
Striped bass or hybrid bass or combination	Lake Russell	2	Only 1 may be over 34 inches
Striped bass, hybrid bass, white bass or combination	Savannah River downstream of Clarks Hill dam	2	27-inch minimum length limit
White bass	All border waters covered except for Savannah River downstream of Clarks Hill dam (see above for size limit).	10	No size limit
Trout	All border waters covered	5	No size limit
Bass (largemouth, spotted, redeye, smallmouth or combination)	All border waters covered	10	12-inch minimum length for largemouth bass
Walleye or Sauger or combination	All border waters covered	8	No size limit
Aggregate of all game fish (does not include catfish)*	All border waters covered	40	

All other laws and regulations of Georgia apply in the Georgia portion of waters covered by this agreement.

* List of Game Fish in South Carolina differs from Georgia.

Note: South Carolina regulations differ for crappie and bream.

Richard B. Russell Reservoir, Hartwell Reservoir, Yonah Lake, Tugaloo (Toogaloo) Lake, the New Savannah Bluff Lock and Dam, and Stevens Creek Lake (except that portion on the Stevens Creek arm upstream of South Carolina Hwy 53). The agreement does not apply to any flowing portions of tributary streams to these impoundments nor to tributary streams of the Savannah, Tugaloo and Chattooga Rivers.

LICENSES

- All persons meeting the freshwater license requirements of Georgia or South Carolina may fish from the banks and in the waters covered without having to obtain any other license.
- This agreement does not apply to commercial fishing or saltwater sport fishing.
- A South Carolina saltwater fishing license is required when fishing from a boat on the South Carolina side of the Savannah River downstream of where the CSX Railroad trestle crosses the Back River.

LENGTH, CREEL AND POSSESSION LIMITS

See Georgia-South Carolina chart above for the length, creel and possession limits for the border waters covered by this agreement.

GENERAL NOTES

- Any person using baskets, jugs, minnow seines, trot lines, or other set hooks in the waters covered must comply with the laws, rules and regulations of the state in which the

baskets, jugs, minnow seines, or trot lines are fished, regardless of their residence.

- No person may carry to either state or possess in such state more fish than the laws of that state or those of this agreement permit, even though the fish were caught in the waters of the other state.

FLORIDA

WATERS COVERED

- The waters and the banks of the St. Mary’s River, not including its tributaries.
- The waters and banks of Lake Seminole, bounded on the west by Florida State Road No. 271; on the south by the Jim Woodruff Dam; on the east by the line immediately east of the Chattahoochee Marina (also known as the Booster Club) running northwest across the reservoir to the tip of land at the junction of the Flint and Chattahoochee Rivers, west of Spring Creek; and on the north by the Herman Talmadge Bridge across the Chattahoochee River (please see map at GoFishGeorgia.com).

LICENSES

- Any person who has a valid fishing license and properly issued permits or licenses, or both, required by Georgia or Florida in their possession may sport fish for freshwater fish in the waters covered.
- Georgia Honorary Disability License is not recognized by Florida under this agreement.

- A nonresident fishing license is required to fish, castnet, seine, crab, gig, sport bait trawl, or harvest shell fish in saltwater in Georgia.
- A Florida saltwater fishing license is required to fish for or to possess saltwater fish on the Florida side of the St. Mary's River.

CREEL AND POSSESSION LIMITS

- The limit for striped bass, white bass, and hybrid white-striped bass on the St. Mary's River is two fish which must be 22 inches or longer.
- For all other species in the waters covered, Georgia's statewide creel and possession limits (page 55) apply.

• All other fishing regulations of the State of Georgia apply on the Georgia side of the St. Mary's River and the Georgia portion of Lake Seminole. Florida laws and regulations apply on the Florida side of the St. Mary's River and the Florida portion of Lake Seminole.

NORTH CAROLINA

WATERS COVERED

Lake Chatuge and all tributary branches lying in Georgia or North Carolina which are accessible by boat from the main body of the reservoir.

LICENSES

- Holders of a valid Georgia or North Carolina fishing license may fish with hook and line in Lake Chatuge only from boats. Boats may not be anchored to the shore or to a pier or boat dock connecting to the shore.
- Senior citizen and youth license exemptions authorized by either state are honored by both states on Lake Chatuge.
- All other laws and regulations of Georgia apply to the Georgia portion of Lake Chatuge. All other laws and regulations of North Carolina apply to the North Carolina portion of Lake Chatuge.

Public Fishing Areas

Public Fishing Areas (PFAs) are great places for family outings! You can fish from the bank or a boat, picnic, hike, watch wildlife, and enjoy the outdoors. Good bank fishing opportunities are available at all PFAs and many of them have special kids fishing areas for young anglers.

LICENSES:

- Anglers 16 years of age and older must possess a valid fishing license.
- To enter a PFA, visitors 16 years of age and older must have a valid license that allows fishing or hunting or a Lands Pass (see page 8).
- Not all PFAs have the ability to sell licenses on site. Please call each PFA for details. Licenses can also be obtained online or by phone.

LENGTH AND DAILY LIMITS:

Unless a pond or lake has been posted as having a different length limit or daily limit, the following apply:

LENGTH LIMIT:

Largemouth bass: 14 inches minimum unless otherwise posted.

DAILY LIMITS:

- Largemouth bass (unless otherwise posted) 5
- Bream or sunfish (of any one species or a combination) 15
- Channel catfish 5
- All other species see page 55

Grass carp must be released immediately.

HOURS OF OPERATION

Public Fishing Areas hours of operation are open seven days a week, 24 hours a day, unless otherwise indicated in the following PFA listing or posted at the site.

HUNTING ON PUBLIC FISHING AREAS

There are hunting opportunities available at several PFAs located around the state. Refer to the Hunting Regulations section of this guide

for a complete list of PFA hunting opportunities and regulations or visit GoHuntGeorgia.com.

BIG LAZER CREEK

Talbot County, 229-430-4256

Fish Species: Largemouth bass, Hybrid striped bass, Bluegill and Redear sunfish, Channel catfish, Black crappie. Live fish (minnows) are allowed for bait.

Water: 195 acre lake.

Facilities: Concrete two-lane boat ramp, fishing piers, fish cleaning station, shooting range, restrooms, picnic tables, primitive camping, some facilities accessible to persons with disabilities.

Directions from Talbotton: East on US Hwy 80 for 4 mi.; left on Po Biddy Road for 6.4 mi.; left on Bunkham Road; left into area.

MARBEN PFA (CHARLIE ELLIOTT WILDLIFE CENTER)

Jasper/Newton Counties, 478-825-6151 or 770-784-3059

Fish Species: Largemouth bass, Bluegill, Redear sunfish, Black crappie, Channel catfish. Live fish (minnows) are allowed for bait.

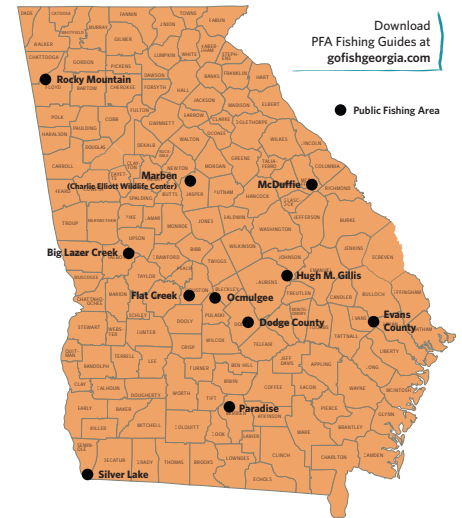
Note: Daily Bag Limit is five (5) largemouth bass, only one (1) of which can be 16 inches or longer.

Water: 20 ponds, totaling 293 acres, ranging in size from 1 to 95 acres.

Facilities: Kids only ponds, concrete boat ramps (6 lakes), boat docks, restrooms, fishing piers, fish cleaning station, picnic areas, primitive camping, (visit GoOutdoorsGeorgia.com for pricing and reservations) shooting and archery ranges, and some fishing areas accessible to persons with disabilities.

Note: Check information board for lakes that are open for fishing when you visit.

PUBLIC FISHING AREAS



Directions from Mansfield: South on GA Hwy 11 for 2.7 mi.; left on Marben Farm Rd. Follow signs.

DODGE COUNTY

478-374-6765 or 912-285-6094

Fish Species: Largemouth bass, Bluegill, Redear sunfish, Channel catfish, Black crappie. Live fish (minnows) are allowed for bait.

Note: Largemouth bass between 16 and 24 inches must be released immediately. Bass up to 16 inches and over 24 inches can be kept (limit 5 total per person, only 1 over 24 inches).

Water: 104 acre lake.

Facilities: Concrete boat ramps, fishing piers, fish cleaning station, 3-D archery range, restrooms, picnic tables, nature trail, some facilities accessible to persons with disabilities. Primitive camping is allowed.

FRESHWATER FISHING REGULATIONS

PUBLIC FISHING AREAS

Directions from Eastman: South on US Hwy 23/341 for 3 mi.; left on County Rd. 49 for 0.6 mi. to lake.

EVANS COUNTY

912-727-2112

Fish Species: Hybrid striped bass, Largemouth bass, Bluegill, Redear sunfish, Channel catfish, Black crappie, Brown bullhead. Live fish (minnows) are allowed for bait.

Water: Three ponds encompassing 122 acres (8, 30, 84 acres).

Facilities: Concrete boat ramps, picnic pavilion, event center (visit GoOutdoorsGeorgia.com for pricing and reservations), static and 3D archery ranges, fishing piers, fish cleaning station, restrooms, picnic tables, tent and RV camping in designated areas (visit GoOutdoorsGeorgia.com for pricing and reservations), some facilities accessible to persons with disabilities.

Directions from Claxton: East on US Hwy 280 for 8.5 miles; right on Old Reidsville-Savannah Road for 1 mile; left on Old Sunbury Road (dirt), PFA 0.3 miles on right marked by Wildlife Resources sign.

FLAT CREEK

Houston County, 478-825-6151

Fish species: Largemouth Bass, Bluegill, Redear sunfish, Channel catfish, Black crappie. Live fish (minnows) are allowed for bait.

Water: 102 acre lake and Kids Only special event pond.

Facilities: Concrete two-lane boat ramp, fish cleaning station, restrooms, picnic tables, grills, pavilion, bank fishing, archery range, fishing pier and some facilities accessible to persons with disabilities.

Directions from I-75: Take I-75 to exit 134 (South Perry Parkway), Turn west onto South Perry Parkway, Travel approx. 0.25 miles and turn left (South) on Georgia Highway 41, Drive about 2 miles and turn left into Flat Creek Public Fishing Area.

HUGH M. GILLIS

Laurens County, 478-296-6192 or 912-285-6094

Fish species: Largemouth bass, Bluegill, Redear sunfish, Channel catfish, Black crappie, Brown bullhead.

Note: Largemouth bass between 16 and 24 inches must be released immediately. Bass up to 16 inches and over 24 inches can be kept (limit 5 per person).

Water: 109 acre lake and two 1 acre Kids' Fishing Event ponds. Live fish (minnows) are allowed for bait.

Facilities: Concrete boat ramps, fishing pier, fish cleaning station, restrooms, primitive camping, picnic tables, open-air covered pavilion (first come, first serve), some facilities accessible to persons with disabilities.

Directions from East Dublin: East on US Hwy 80 for 10 mi.; left on Keens Crossing Rd. for 1.4 mi., PFA entrance on right.

MCDUFFIE

McDuffie County, 706-595-1684 or 706-595-1619

Fish Species: Largemouth bass, Bluegill, Redear sunfish, Channel catfish.

Water: 7 ponds varying in size from 5 to 37 acres (102 total acres).

Facilities: Concrete boat ramps, courtesy docks, fish cleaning station, fishing piers, restrooms, picnic tables, tent and RV camping in designated areas (visit GoOutdoorsGeorgia.com for pricing and reservations), archery range, hiking trails, picnic tables, pavilions and some facilities accessible to persons with disabilities.

Directions from Thomson: South on Hwy 17 to US Hwy 278; left (east) for 5.6 mi.; right on Ellington Airline Road for 2.8 mi.; right on Fish Hatchery Road for 0.8 mi.

OCMULGEE

Bleckley/Pulaski Counties, 478-783-2557 (PFA) or 912-285-6094 (Waycross)

Fish Species: Largemouth bass, Bluegill, White crappie, Redear sunfish, yellow bullhead

Note: Largemouth bass are catch-and-release.

Water: 106 acre lake and Kids only Special Event Pond. Live fish (minnows) are allowed for bait.

Facilities: Two-lane Concrete Boat ramp, courtesy dock, fish cleaning station, 2 fishing piers, restrooms, picnic tables, bank fishing, and nature trail. Some facilities accessible to person's with disabilities. Primitive (tent only) camping is allowed in designated area near WMA.

From Hawkinsville: Take HWY 341/27 south over the Ocmulgee River. In approximately a mile turn left onto HWY ALT 129/26. Continue 0.3 miles and turn left onto Upper River Road. Travel approximately six miles then turn left onto Allison's Landing Rd. In approximately a mile, fork right at the PFA sign.

From Cochran: Take HWY Alt 129 North turn left onto Porter Rd. Travel about eight miles and turn right onto Allison's Landing Rd. then turn right into the PFA at the sign.

PARADISE

Berrien County, 229-533-4792 or 912-285-6094

Fish Species: Largemouth bass, Bluegill, Redear sunfish, Channel catfish, Black crappie, Brown bullhead, Hybrid striped bass. Live fish (minnows) are allowed for bait.

Note: Daily creel limit is five (5) hybrid striped bass.

Water: 68 lakes encompassing 525 acres of water.

Facilities: Restrooms, fish cleaning station, picnic area, concrete boat ramps, archery range, primitive camping, (visit GoOutdoorsGeorgia.com for pricing and reservations), fishing piers, boat dock, nature trail, numerous bank fishing opportunities, some facilities accessible to persons with disabilities.

Directions from Tifton: East on US Hwy 82 for 8 mi. to Whitley Road near Brookfield; follow signs from US Hwy 82 to the area.

ROCKY MOUNTAIN RECREATION & PUBLIC FISHING AREA

Floyd County, 706-802-5087

Fish Species: Largemouth bass, Bluegill, Redear sunfish, Channel catfish, Black crappie, Walleye. Live fish (minnows) are allowed for bait.

Water: Two lakes (202 and 357 acres). Heath Lake is open the 1st-10th of each month **only**.

Facilities: Concrete boat ramps, fishing jetties, restrooms, picnic shelters, scenic overlooks, hiking trails, biking trails, swimming beach, some facilities accessible to persons with disabilities. Reservations required for tent and RV camping, group primitive camping, and group picnic area (visit GoOutdoorsGeorgia.com for pricing and reservations).

Fee: Daily or annual Rocky Mtn. PFA parking permit required (one per vehicle).

Restrictions:

- All activities prohibited on upper and lower reservoirs.
- It is illegal to possess alcoholic beverages.
- Day fishing **only**.
- No one may rappel, rock climb or hang glide.

Directions from Rome: North on US Hwy 27 for 10.4 mi.; left on Sike Storey Road 0.4 mi.; left on Big Texas Valley Road 5.4 mi. to entrance.

SILVER LAKE

Decatur County, (229) 430-4256

Fish Species: Largemouth bass, Bluegill, Redear sunfish, Channel catfish, Black crappie, Brown bullhead. Live fish (minnows) are allowed for bait except in Panic Pond.

Note: The harvest for largemouth bass in Panic Pond is one fish greater than 24 inches per day. Panic Pond is open to fishing Saturday – Monday and is closed to all fishing during July and August. The harvest of hybrid striped bass in House Pond is one fish not less than 18 inches in total length and for Bluegill, redeer sunfish, and warmouth is five (5) singly or in combination and not less than 8 inches in total length. House Pond is open only from sunrise on Thursday through sunset on Saturday.

Water: Thirty ponds totaling more than 480 acres.

Facilities: Five ponds with concrete boat ramps with accompanying service piers, rest-rooms and primitive camping in designated areas. Some facilities are accessible to persons with disabilities.

Directions from Bainbridge: South on Hwy 253 (Spring Creek Rd.) to Hwy 310 (Yates Spring Rd.); left for 2.5 mi; right on Silver Lake Rd. for 0.8 mi.



PUBLIC FISHING AREAS UNLAWFUL ACTIVITIES

- Operate boats on ponds or lakes posted as closed to boats.
- Operate gas outboard motors unless lake is posted as being open to the use of outboard motors. NOTE: Gas motors, if allowed, must be operated at idle speed only.
- Fish in a pond or lake that has been posted "closed."
- Fish with any gear other than pole and line.
- Fish with more than two poles and lines.
- Use or possess live fish (minnows) for bait, unless otherwise posted.
- Consume alcoholic beverages except at campsites on the area. No alcoholic beverages are allowed anywhere on Rocky Mountain PFA.
- Operate personal watercraft (jet skis), sailboats, or sailboards.
- Allow children under 14 years of age to be on PFA without adult supervision.
- Fish at night at Rocky Mountain PFA.
- Drive on any closed road or block any gate.
- Camp any place other than designated camping areas. NOTE: Contact the PFA before visiting for regulations regarding camping.
- Swim, except at Rocky Mountain Recreation and PFA beach.
- Ride horses in restricted areas or areas not designated as open to equestrian use.
- Operate a motor vehicle, including off-road vehicles, in a reckless and negligent manner, or in a manner that willfully causes damage to roads, ditches, wildlife habitat, berms, firebreaks, campgrounds or parking areas.
- Hold an organized event of more than 8 people without first obtaining a Right-of-Entry permit from the public fishing area.

Trout Fishing

WRD uses special regulations (see below) and stocking to provide quality trout fishing in Georgia. About one million rainbow trout and brown trout are stocked each year from March through mid-September. The number of trout stocked and the stocking frequency depend on a stream's fishing pressure, public access, and water conditions. Streams with greater public access are stocked more often with more trout. General information about trout stocking and the Trout Streams of Georgia Map are available from WRD offices and at GoFishGeorgia.com. The map includes Georgia's trout streams, roads, and a list of recommended streams.

Trout need clean, cold water to survive. Georgians can be good trout managers by using proper land use practices. Trees and other vegetation left along stream banks provide shade to keep water cold and help prevent soil from washing into the stream.

Many trout streams are bounded by private property. It is your responsibility to know when you cross a property line. Obtain permission from the landowner before fishing on private property.

Note: While fishing any specially regulated waters with a minimum size limit, it is unlawful to possess a trout which is less than the specified minimum size regardless of where the fish was caught.

TROUT SEASON

All designated trout waters are now open year round (see pages 62-64 for stream listings).

TROUT FISHING HOURS

- Fishing 24 hours a day is allowed on all trout streams and all impoundments on trout streams **except** those in the next paragraph.
- Fishing hours on Dockery Lake, Rock Creek Lake, the Chattahoochee River from Buford Dam to Peachtree Creek, the Conasauga River watershed upstream of the Georgia-Tennessee state line and Smith Creek downstream of Unicoi dam are 30 minutes before sunrise until 30 minutes after sunset. Night fishing is not allowed.

TROUT FISHING RULES

- Trout anglers are restricted to the use of one pole and line which must be hand held. No other type of gear may be used in trout streams.
- It is unlawful to use live fish for bait in trout streams. Seining or trapping bait-fish is not allowed in any trout stream.

IMPOUNDMENTS ON TROUT STREAMS

ANGLERS CAN:

- Fish for fish species other than trout without a trout license on Dockery and Rock Creek lakes.
- Fish at night, **except** on Dockery and Rock Creek lakes. See Trout Fishing Hours for details.

IMPOUNDMENT NOTES:

- If you fish for or possess trout, you must possess a trout license. If you catch a trout and do not possess a trout license you must release the trout immediately.

- **State park visitors** are not required to have a trout license to fish in the impounded waters of the Park. However, those visitors wishing to harvest trout will need to have a trout license in their possession.

DELAYED HARVEST STREAMS

Anglers fishing delayed harvest streams must release all trout immediately and use and possess only artificial lures with one single hook per lure from Nov. 1 - May 14 annually. The use of additional “dropper” lures on one line is permitted as long as each lure contains one single hook. These restrictions do not apply from May 15 - Oct. 31 of each year. The following streams are delayed harvest streams:

- **Amicalola Creek** from County Road 192 (Steele Bridge Road) downstream to GA Hwy 53.
- **Chattahoochee River** from Sope Creek (off Columns Drive) downstream to US Hwy 41 (Cobb Parkway).
- **Chattooga River** from GA Hwy 28 bridge upstream to the mouth of Reed Creek.
- **Smith Creek** on Unicoi State Park from Unicoi Dam downstream to the Unicoi State Park property boundary.
- **Toccoa River** on U.S. Forest Service land from 0.4 miles above the Shallowford Bridge upstream to a point 450 feet upstream of the Sandy Bottom Canoe Access.

Visit GoFishGeorgia.com to see maps of Delayed Harvest Streams and learn more about this program.

ARTIFICIAL LURES ONLY

In streams listed here only artificial lures may be used. It is unlawful to possess any other

type bait on an “artificial lures only” stream (see definitions on page 3).

- **Chattahoochee River** from GA Hwy 20 to the boat ramp at the National Park Service Medlock Bridge Park immediately upstream of GA Hwy 141.
- **Coleman River** and its tributaries from its junction with the Tallulah River upstream to Forest Service Bridge No. 54.
- **Conasauga River** and its tributaries (except Jacks River watershed) upstream of the Georgia-Tennessee state line are restricted to using only artificial lures from Nov. 1 through the last Saturday in March of each year.
- **Hoods Creek** and its tributaries on the Warwoman WMA.
- **Jones Creek** and its tributaries on US Forest Service property.
- **Mountaintown Creek** and its tributaries upstream of Mountaintown Creek Watershed Structure No. 2 (Hills Lake).
- **Noontootla Creek** and its tributaries on Blue Ridge WMA. **Note:** All trout less than 16 inches in length caught from this section of Noontootla Creek must be released immediately.
- **Stanley Creek** and its tributaries on the Rich Mountain WMA.
- **Walnut Fork Creek** and its tributaries on the Warwoman WMA.

OTHER TROUT STREAM REGULATIONS

MOCCASIN CREEK

That portion of Moccasin Creek between Lake Burton Hatchery water intake and a sign marking the approximate normal pool level of Lake Burton is restricted to anglers under 12 years of age and holders of Honorary Licenses.

SMITHGALL WOODS-DUKES CREEK CONSERVATION AREA

Dukes Creek and its tributaries within the Dukes Creek Conservation Area are open to fishing year round by reservation only. For reservations call 706-878-3087.


- Only artificial lures with barbless hooks may be used or possessed on the portion of Dukes Creek and its tributaries in White County on the Conservation Area, including the GA Hwy 75 Alternate right-of-way. Possession of any bait, lure, or gear not legal for use on the stream is unlawful.
- All fish caught from Dukes Creek and its tributaries in White County on the Conservation Area, including the GA Hwy 75 Alternate right-of-way, must be immediately released where caught.
- No trout may be possessed while fishing on any stream on the Conservation Area or the GA Hwy 75 Alternate right-of-way.

WATERS CREEK

- **Size limits:** 22 inches for brown and rainbow trout and 18 inches for brook trout. It is a violation to possess a trout smaller than these limits while fishing on Waters creek.

NOONTOOTLA CREEK AND ITS TRIBUTARIES ON BLUE RIDGE WMA

- **Size limit:** 16 inches for all mountain trout.



Trout Streams Destinations by County

All Trout Streams are open to fishing throughout the year.

Watershed: the stream and all its tributaries (streams flowing into that stream).

Abbreviations used throughout this section: **Cr. = Creek and R. = River**

NOTE: The following trout streams have special regulations (see pages 61-62 before fishing): Amicalola Cr., Chattahoochee R., Chattooga R., Coleman R., Conasauga R., Hoods Cr., Jones Cr., Moccasin Cr., Mountaintown Cr., Noontootla Cr., Smithgall Woods-Dukes Cr., Smith Cr., Stanley Cr., Toccoa R., Walnut Fork Cr., and Waters Cr.

BARTOW COUNTY

Boston Cr. watershed upstream from GA Hwy 20; Connesena Cr. watershed; Dykes Cr. watershed; Pine Log Cr. watershed; Pyle Cr. watershed; Salacoa Cr. watershed; Spring Cr. watershed; Stamp Cr. watershed upstream from Bartow Co Rd. 269; Toms Cr. watershed upstream from Bartow Co Rd. 82; Two Run Cr. watershed; Ward Cr. watershed.

CARROLL COUNTY

Tallapoosa R. watershed north of I-20, not including Little Tallapoosa R. watershed.

CATOOSA COUNTY

Dry Cr. watershed, which is a part of the East Chickamauga Cr. watershed, upstream of Catoosa Co Rd. 257; Hurricane Cr. watershed upstream from Peters Branch; Little Chickamauga Cr. watershed upstream from Catoosa Co Rd. 387; Tiger Cr. watershed upstream from GA Hwy 2.

CHATTOOGA COUNTY

Allgood Branch watershed; Chappel Cr. watershed; Chelsea Cr. watershed; East Fork Little R. watershed, including Gilreath Cr.; Hinton Cr. watershed; Kings Cr. watershed; Little Armuchee Cr. watershed upstream from Co Rd. 326; Mt. Hope Cr. (Coon Cr.) watershed;

FRESHWATER FISHING REGULATIONS

TROUT STREAMS DESTINATIONS BY COUNTY

Perennial Spring watershed; Raccoon Cr. watershed upstream from GA Hwy 48; Ruff Cr. watershed; Storey Mill Cr. watershed; Taliaferro Cr. watershed.

CHEROKEE COUNTY

Bluff Cr. watershed upstream from Cherokee Co Rd. 114; Boston Cr. watershed; Pine Log Cr. watershed; Salacoa Cr. watershed; Soap Cr. watershed upstream from Cherokee Co Rd. 116; Stamp Cr. watershed; Wiley Cr. watershed.

COBB COUNTY

Chattahoochee R. upstream from the mouth of Peachtree Cr.

DADE COUNTY

Allison Cr. watershed; East Fork Little R. watershed; Lookout Cr. watershed, upstream from Dade Co Rd. 197; Rock Cr. watershed.

DAWSON COUNTY

Amicalola Cr. watershed upstream from GA Hwy 53; Anderson Cr. watershed; Long Swamp Cr. watershed; Nimblewill Cr. watershed; Shoal Cr. watershed upstream from the mouth of Burt Cr.; Sweetwater Cr. watershed.

FANNIN COUNTY

Charlie Cr. watershed; Flat Cr. watershed; Rock Cr. Lake; Star Cr. watershed; Wilscot Cr. watershed; and all other streams or parts of streams not listed above except: Toccoa R. watershed below the mouth of Stanley Cr. to Blue Ridge Reservoir and tributaries of Blue Ridge Reservoir not listed above.

FLOYD COUNTY

Dykes Cr. watershed; Johns Cr. watershed upstream from Floyd Co Rd. 212; Kings Cr. watershed; Lavender Cr. watershed upstream from Floyd Co Rd. 893; Little Cedar Cr. watershed; Mt. Hope Cr. watershed; Silver Cr. watershed upstream from GA Hwy 1E (Floyd Co Rd. 631); Spring Cr. watershed, which flows into Etowah R.; Toms Cr. watershed.

FORSYTH COUNTY

Chattahoochee R.

FULTON COUNTY

Chattahoochee R. upstream from the mouth of Peachtree Cr.

GILMER COUNTY

Harris Cr. watershed; Johnson Cr. watershed; Mountaintown Cr. watershed; Tails Cr. watershed; and all other streams or parts of streams not listed above, except: Coosawattee R. downstream from old GA Hwy 5 (Gilmer Co Rd. 239), Talking Rock Cr., and tributaries to Carters Reservoir not listed above.

GORDON COUNTY

Johns Cr. watershed upstream of Floyd Co Rd. 212; Pin Hook Cr. watershed upstream from Gordon Co Rd. 275; Pine Log Cr. watershed upstream from GA Hwy 53; Rocky Cr. watershed upstream from Gordon Co Rd. 210; Salacoa Cr. watershed upstream from US Hwy 411; Snake Cr. watershed.

GWINNETT COUNTY

Chattahoochee R.

HABERSHAM COUNTY

Amy's Cr. watershed upstream from GA Hwy 17; Chattahoochee R. watershed upstream from GA Hwy 255 crossing of the Chattahoochee R.; Liberty Cr. watershed; Middle Fork Broad R. watershed; Nancytown Cr. watershed upstream from Nancytown Lake; North Fork Broad R. watershed; Panther Cr. watershed; Roberts Branch watershed; Soque R. watershed upstream from the mouth of Deep Cr.; Toccoa Cr. watershed.

HARALSON COUNTY

Flatwood Cr. watershed; Lassetter Cr. watershed; Mann Cr. watershed upstream from Haralson Co Rd. 162; Tallapoosa Cr. watershed; Tallapoosa R. watershed upstream from Co Rd. 222.

HART COUNTY

Savannah R. from Hartwell Dam downstream to Richard B. Russell Reservoir.

LUMPKIN COUNTY

Amicalola Cr. watershed; Cane Cr. watershed upstream from the GA Hwy 52 bridge; Cavender Cr. watershed; Chestatee R. watershed upstream from the mouth of Tesnatee Cr.; Dockery Lake; Etowah R. watershed upstream from Castleberry Bridge; Shoal Cr. watershed; Yahoola Cr. watershed upstream from GA Hwy 52.

MURRAY COUNTY

Conasauga R. watershed upstream from the Georgia-Tennessee state line (includes Jacks R. watershed); Holly Cr. watershed upstream from the mouth of Dill Cr., including Dill Cr. watershed; Mill Cr. watershed upstream from Murray Co Rd. 27; Mill Cr. (Hasslers Mill Cr.) watershed, which is within Holly Cr. watershed; North Prong Sumac Cr. watershed; Rock Cr. watershed, the most southern of two Rock Cr. watersheds which are in the Holly Cr. watershed, upstream from Murray Co Rd. 4; Rock Cr. watershed, the most northern of two Rock Cr. watersheds which are in the Holly Cr. watershed, upstream from Murray Co Rd. 301; Sugar Cr. watershed upstream from Murray Co Rd. 4; Sumac Cr. watershed upstream from Coffey Lake.

PAULDING COUNTY

Possum Cr. watershed upstream from Paulding Co Rd. 64; Powder Cr. (Powder Springs Cr.) watershed; Pyle Cr. watershed; Pumpkinvine Cr. watershed upstream from Paulding Co Rd. 231; Raccoon Cr. watershed upstream from State Route 2299 (Paulding Co Rd. 471); Tallapoosa R. watershed; Thompson Cr. watershed; Ward Cr. watershed.

PICKENS COUNTY

Amicalola Cr. watershed; Ball Cr. watershed; Bluff Cr. watershed; Cartecay R. watershed; Cove Cr. watershed upstream from Pickens Co Rd. 294; Fausett Cr. watershed; Fisher Cr. watershed; Hobson Cr. watershed; Little Scarecorn Cr. watershed; Long Swamp Cr. watershed, including Darnell Cr. watershed, upstream from Cove Cr.; Mud Cr. watershed; Pin Hook Cr. watershed; Rock Cr. watershed; Salacoa Cr. watershed; Scarecorn Cr. watershed upstream from GA Hwy 53; Sevenmile Cr. watershed; Sharp Mountain Cr. watershed; Soap Cr. watershed; Talking Rock Cr. watershed upstream from S1011 (GA Hwy 136); Town Cr. watershed; Wildcat Cr. watershed.

POLK COUNTY

Cedar Cr. watershed upstream from Polk Co Rd. 121; Little Cedar Cr. watershed; Pumpkinpile Cr. watershed upstream from Polk Co Rd. 437; Silver Cr. watershed; Spring Cr. watershed; Tallapoosa R. watershed; Thompson Cr. watershed upstream of Polk Co Rd. 441.

RABUN COUNTY

Bad Branch watershed Bad Cr. watershed; Crow Cr. watershed (includes Slick Shoal Cr.); Dicks Cr. watershed; Dickenson Branch; Falls Branch watershed; Flat Cr. watershed; Joe Cr. watershed; LaCounts Cr. watershed; Moccasin Cr. watershed; Popcorn Cr. watershed; Seals Cr. watershed; Timpson Cr. watershed; Wildcat Cr. watershed; Worse Cr. watershed; and all other streams or parts of streams not listed above, except: Tallulah R. downstream from Lake Burton Dam, Chattooga R. below Warwoman Cr., and tributaries to Burton, Seed, Rabun, Tallulah Falls, Tugaloo and Yonah reservoirs not listed above.

STEPHENS COUNTY

Little Toccoa Cr. watershed; Middle Fork Broad R. watershed upstream from NRCS flood control structure No. 44; North Fork Broad R. watershed upstream from NRCS flood control structure No. 1; Panther Cr. watershed; Toccoa Cr. watershed upstream from Toccoa Falls.

TOWNS COUNTY

Bearmeat Cr. watershed; Bell Cr. watershed; Bugscuffle Branch watershed (Allen Mill Cr.); Burch Branch watershed; Fodder Cr. watershed; Hightower Cr. watershed; Hiwassee R. watershed downstream to Towns Co Rd. 87; Hog Cr. watershed; Shake Rag Branch watershed; and

FRESHWATER FISHING REGULATIONS

TROUT STREAMS DESTINATIONS BY COUNTY

all other streams or parts of streams not listed above, except: Hiwassee R. downstream from Towns Co Rd. 87 and tributaries to Chatuge Reservoir not listed above.

UNION COUNTY

Bracket Cr. watershed; Camp Cr. watershed; Conley Cr. watershed; Coosa Cr. watershed; Ivylog Cr. watershed; Kiutuestia Cr. watershed; Low Cr. watershed; Nottely R. watershed upstream from Nottely Reservoir; Youngcane Cr. watershed; and all other streams or parts of streams not listed above, except: Butternut Cr. watershed, Nottely R. downstream from Nottely Dam, and tributaries to Nottely Reservoir not listed above.

WALKER COUNTY

Chappel Cr. watershed; Chattanooga Cr. watershed upstream from Walker Co Rd. 235; Concord Cr. watershed; Duck Cr. watershed; East Fork Little R. watershed, which flows into Dade County; East Fork Little R. watershed, which flows into Chattooga County, including Gilreath

Cr.; Furnace Cr. watershed; Gulf Cr. watershed; Harrisburg Cr. watershed, including Dougherty Cr. watershed, upstream from Dougherty Cr.; Johns Cr. watershed; Left Fork Coulter Branch watershed; Little Chickamauga Cr. watershed; Rock Cr. watershed, including Sawmill Branch, upstream from Sawmill Branch; Ruff Cr. watershed; Snake Cr. watershed; West Armuchee Cr. watershed; West Chickamauga Cr. watershed upstream from Walker Co Rd. 107.

WHITE COUNTY

Chattahoochee R. watershed upstream from the GA Hwy 255 crossing of the Chattahoochee R.; Little Tesnatee Cr. watershed (includes Turner Cr watershed) upstream from the mouth of Turner Cr.; Town Cr. watershed upstream from the mouth of Jenny Cr.

WHITFIELD COUNTY

Coahulla Cr. watershed upstream from Whitfield Co Rd. 183; Dry Cr. watershed, which is a part of East Chickamauga Cr. watershed; Snake Cr. watershed; Spring Cr. (Deep Spring Cr.) watershed; Swamp Cr. watershed upstream from Whitfield Co Rd. 9; Tiger Cr. watershed.



Sign up for Weekly Trout Stocking Reports

Visit georgiawildlife.com/fishing/trout for a comprehensive Weekly Stocking Report. You can even sign up to have the report delivered straight to your email inbox.

COMMERCIAL FISHING

- It is unlawful to fish commercially except in waters opened for commercial fishing by regulation of the DNR Board.
- It shall be unlawful to engage in commercial fishing without having all valid commercial fishing licenses.
- It is unlawful for any person to sell or purchase any game fish, however American shad, hickory shad, channel catfish, and flathead catfish taken while commercial fishing may be sold as described in the Game and Fish Code.
- For information on fish baskets, including usage, construction, and licensing contact the nearest Fisheries Section office or visit our website at GoFishGeorgia.com
- For a complete copy of the freshwater commercial fishing regulations visit GoFishGeorgia.com
- For saltwater commercial fishing information contact the Coastal Resources Division or visit CoastalGADNR.org

SALE OF FISH & AQUACULTURE

Game Fish

It is unlawful for any person to sell or purchase any game fish except under the following conditions:

- Game fish may be sold by properly licensed commercial fish hatcheries, wholesale and retail fish dealers, and pond owners (see following paragraph) who conform to the Game and Fish Code.
- Game fish may be sold from a pond when the owner has obtained a valid permit from DNR Law Enforcement Section (2 weeks required to process). NOTE: The permit must be displayed at the pond and the fish must be packaged and labeled for transport from the pond with the permit number and the number and pounds of each species contained in the package. Fish must remain so packaged until processed or released into another pond. NOTE: A permit will be issued only once annually and limits the time for taking fish from the pond to 15 days.
- Game fish shipped into Georgia may be lawfully transported, sold, and resold provided each person in possession of said game fish has an authentic bill of sale or lading which details the source of the fish and the species, number and pounds of the fish.

Domestic Fish

- Aquaculturists (fish farmers) must register with the Department of Natural Resources in order to sell domestic fish.
- Registration applications are available from any Fisheries Section office, at GoFishGeorgia.com, or by calling 770-918-6408. Find Aquaculture information under the Fishing Regulation section of the WRD website.
- Domestic fish are lawfully obtained farmed fish which are held in confinement in private ponds, but only if they are fish species which are either indigenous to Georgia or have been recognized prior to 1992 as having an established population in public waters in Georgia. White perch is not recognized as a domestic fish. Persons in possession of domestic fish from registered aquaculturists must have an authentic bill of sale or lading which identifies the seller, the date of transaction and at least two of the following for each fish species: number, weight, or average length.

Freshwater Fish Records

SPECIES	WEIGHT	ANGLER	LOCATION	DATE
Bass, Hybrid	25 lb. 8 oz.	David Hobby	Lake Chatuge	May 1995
Bass, Largemouth	22 lb. 4 oz.	George Perry	Montgomery Lake	June 1932
Bass, Redeye	3 lb. 7 oz.	Steve Williams	Lake Hartwell	April 2004
Bass, Rock	1 lb. 0 oz.	Jeffrey Forester	South Chickamauga Creek	April 2024
Bass, Shadow	0 lb, 10 oz	Kristen Brown	Flint River	June 2016
Bass, Shoal (tie)	8 lb. 5 oz.	Joseph McWhorter	Chattahoochee River	Dec 2021
		Clark Wheeler	Flint River	April 2022
Bass, Smallmouth	7 lb. 2 oz.	Jack Hall	Lake Chatuge	March 1973
Bass, Spotted	8 lb. 2 oz.	Wayne Holland	Lake Burton	Feb. 2005
Bass, Striped (tie)	63 lb.	Kelly Ward	Oconee River	May 1967
		Terry McConnell	Lake Richard B. Russell	April 2009
Bass, Suwanee	3 lb. 9 oz.	Laverne Norton	Ochlocknee River	Oct. 1984
Bass, White	5 lb. 1 oz.	J.M. Hobbins	Lake Lanier	June 1971
Bowfin	16 lb. 3 oz.	Jimmy Tucker	Suwannee River	June 2014
Bullhead, Brown	5 lb. 8 oz.	James Andrews	O.F. Veal Pond	May 1978
Bullhead, Yellow	4 lb. 15 oz.	Glenn Settles	Ogeechee River	Oct. 2003
Carp, Common	35 lb. 12 oz.	Rev. Donald Clark	Lake Jackson	1972
Catfish, Blue	110 lb. 6 oz.	Tim Trone	Chattahoochee River	Oct. 2020
Catfish, Channel	44 lb. 12 oz.	Bobby Smithwick	Altamaha River	May 1972
Catfish, Flathead	83 lb.	Carl Sawyer	Altamaha River	June 2006
		Jim Dieveney	Altamaha River	July 2010
Catfish, White	8 lb. 10 oz.	James Sanders	Savannah River	June 1996
Crappie, Black (tie)	4 lb. 4 oz.	Shirley Lavender	Acree's Lake	June 1971
		Steve Cheek	Lake Spivey	March 1975
Crappie, White	5 lb.	Theresa Kemp	Bibb Co. Pond	April 1984
Gar, Longnose	31 lb. 2 oz.	Rachel Harrison	Coosa River	March 2022
Muskellunge	38 lb.	Rube Golden	Blue Ridge Lake	June 1957
		Thomas Lewis	Savannah River	Feb. 2013
Perch, Yellow (tie)	2 lb. 9 oz.	Emerson Mulhall	Lake Burton	Feb. 2024
Pickerel, Chain	9 lb. 6 oz.	Baxley McQuaig Jr.	Homerville	Feb. 1961
Pickerel, Redfin	2 lb. 10 oz.	Gene Brantley	Lewis' Pond	July 1982
Pike, Northern	18 lb. 2 oz.	Keith Gragg	Lake Rabun	June 1982
Sauger	4 lb. 3 oz.	Stuart Bowers	Clarks Hill Reservoir	April 1986
Shad, American	8 lb. 3 oz.	Henry Baxley	Savannah River	April 1986
Shad, Hickory	2 lb. 10 oz.	Timmy Woods	Ogeechee River	Feb. 2022
Sunfish, Bluegill	3 lb. 5 oz.	P.F. Gumm	Shamrock Lake	July 1977
Sunfish, Flier	1 lb. 4 oz.	Curt Brooks	Lowndes Co. Pond	Feb. 1996
Sunfish, Green	1 lb. 7 oz.	Jeff Sumner	Private Pond	Feb. 2006
Sunfish, Redbreast	1 lb. 12 oz.	Lester Roberts	Satilla River	May 2022
Sunfish, Redear	4 lb. 2 oz.	Pat Lawrence	Richmond Co. Pond	June 1995
Sunfish, Spotted	12 oz.	Jamie Boyett	Ogeechee River	June 2024
Sunfish, Warmouth	2 lb.	Carlton Robbins	Private Pond	May 1974
Trout, Brook	5 lb. 10 oz.	Russell Braden	Waters Creek	March 1986
Trout, Brown	20 lb. 14 oz.	Chad Doughty	Chattahoochee River	July 2014
Trout, Rainbow	17 lb. 8 oz.	Mark Cochran	Soque River	May 2004
Walleye	14 lb. 2 oz.	Wes Carlton	Lake Rabun	Feb. 2016

RED indicates new record!

BLUE indicates a World Record Fish (either IGFA or NFFHF)

Georgia Freshwater Fish



LARGEMOUTH BASS

- Upper jaw extends beyond eye
- Spiny and soft dorsal fin separate or nearly so
- Tongue normally smooth, tooth patch rare



SMALLMOUTH BASS

- Upper jaw extends to about middle of eye
- Usually has vertical stripes along body
- 3 short spines on anal fin



SPOTTED BASS

- Upper jaw not past rear of eye
- Spiny and soft dorsal fin clearly connected
- Tooth patch on tongue



SHOAL BASS

- Found in Chattahoochee, Flint, and Ocmulgee Rivers
- Vertical bars on fish of all sizes
- No tooth patch on tongue
- Light golden color



REDEYE BASS

- Small tooth patch found on tongue
- Sides olive to brown in coloring; dark vertical bars; prominent dark spot on the gill cover
- White margin on tail



WHITE BASS

- Seldom exceeds 3 pounds
- Tongue with one tooth patch
- Stripes often faint
- 2nd anal spine $\frac{2}{3}$ or more the length of 3rd anal spine



HYBRID

WHITE-STRIPED BASS

- Back arched, body deep
- Stripes distinct and usually broken
- Tongue with two tooth patches
- 2nd anal spine $\frac{2}{3}$ or more the length of 3rd anal spine



STRIPED BASS

- Body slender
- Stripes distinct, occasionally broken
- Tongue with two tooth patches
- 2nd anal spine $\frac{1}{2}$ or less the length of 3rd anal spine



CHANNEL CATFISH

- Numerous small, black spots present
- Deeply forked tail fin
- State Record 44 lb. 12 oz.



FLATHEAD CATFISH

- Head wide and flat
- Body dark in color
- Tail not forked



WALLEYE

- Sharp teeth
- No spots on dorsal fin
- Dark area at base of dorsal fin
- White spot at bottom of tail

FRESHWATER FISHING REGULATIONS
GEORGIA FRESHWATER FISH



BLACK CRAPPIE

- 7-8 dorsal spines
- Body color pattern irregular arranged spots



**REDEAR SUNFISH
(SHELLCRACKER)**

- Red edge on operculum ear flap
- Spotted body



REDBREAST SUNFISH

- Long, dark ear flap
- Blue lines on head
- Ear flap (operculum) not wider than eye



BLUEGILL

- Black spot on soft dorsal fin
- Vertical bars on body



GIZZARD SHAD

- Mouth below end of snout
- Elongated dorsal fin ray
- Deep body
- Blunt snout



RAINBOW TROUT

- Small black dots throughout the body that extend into the tail
- Red stripe along side on silvery body



BROWN TROUT

- Black and red-orange spots inside light circles on brown body
- Caudal fin (tail) square



BROOK TROUT

- Light, wormlike markings on dark upper body
- White leading edge on lower fins (pectoral, pelvic and anal)



CHAIN PICKEREL (JACKFISH)

- Elongated body with chain-like markings
- Sharp needle-like teeth



AMERICAN SHAD

- Bluish or green above with a silvery side
- Deeply forked tail



THREADFIN SHAD

- Mouth at end of snout
- Elongated dorsal fin ray
- Pointed snout
- Yellow tail fin

Fish Consumption Guidelines

THE HEALTH BENEFITS OF EATING FISH

Sport fish caught in Georgia are generally good quality and safe to eat. Fish provide a high protein, low fat diet which is low in saturated fats. Fish may have substantial health benefits when they replace a high fat source of protein in the diet.

WHAT ARE THE GUIDELINES?

Georgia DNR samples fish from water bodies each year to test for contaminants such as PCBs, chlordane, and mercury. Many of the fish tested have few or no contaminants and are safe to eat. **Waters where fish have been tested and found to be clean are listed to the right.** Fish from waters listed in the tables had some level of contaminants so you should restrict the amount of fish you eat from these waters. Recommendations are made to limit how often you eat a meal of fish from these sources to either once per week or month. A meal of fish is about 4 to 8 ounces. These guidelines are based on eating fish from a listed area for at least 30 years. That is because it would take months or years of regularly eating contaminated food to accumulate levels in your body that would affect your health.

“One meal per week” means that eating a 4- to 8-ounce serving no more than once per week should cause no significant health risks.

SPECIAL NOTICE FOR PREGNANT WOMEN, NURSING MOTHERS AND CHILDREN

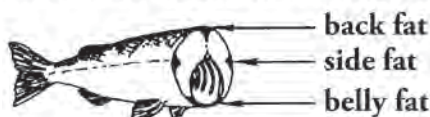
If you are pregnant or a nursing mother, or plan to become pregnant soon, you and also children under 6 years of age are sensitive to the effects of some contaminants. Women and children in these categories may wish to eat fish less often than recommended in the tables.

HOW TO REDUCE YOUR HEALTH RISK

Eat smaller fish and vary the kind of fish you eat. Contaminants build up in top predators (bass), bottom feeders (catfish), and older (larger) fish to a greater extent than panfish, such as bream and crappie.

Clean and cook fish properly. Some chemicals have a tendency to concentrate in the fatty tissues of fish. By removing the fish's skin and trimming the fat, you can substantially reduce contaminants.

TRIM AWAY THESE FATTY AREAS.



NO CONSUMPTION RESTRICTIONS

Fish have been tested from the following water bodies and no restrictions on consumption are recommended.

Lakes

City of Adairsville pond; Allen Creek WMA Ponds A and B; Brasstown Valley Kid Fish Pond; Bowles C. Ford Lake (Savannah); Clayton Co. Water Auth. lakes; Dodge Co. PFA; Fort Yargo State Park; Hard Labor Cr. State Park (Rutledge); High Falls Lake; Mayer (City of Savannah); McDuffie PFA (East); Nancy Town Lake; Olmstead; Paradise PFA (Patrick and Horseshoe 4); Payton Park Pond; (Valdosta); Rocky Mountain PFA Lakes Antioch (East and West); Seed; Marben PFA (CEWC) Lakes Shepard, Margery, and Bennett; and Walter F. George; Silver Lake WMA.

Rivers and Creeks

Alcovy River; Boen Creek (Rabun Co.); Brasstown Creek (Towns Co.); Broad River; Buffalo Creek (Carroll Co.); Butternut Creek (Union Co.); Cane Creek (Lumpkin Co.); Chattanooga Creek; Chattooga River (NW Ga.); Chickasawhatchee Creek; Coleman River; Conasauga River in Cohutta Forest; Dukes Creek; Daniels Creek (Cloudland Canyon State Park); East/South Chickamauga Creek; Goldmine Branch; Jacks River; Jones Creek; Little Dry Creek (Floyd Co.); Little Tallapoosa River; Little Tennessee River; Mill Creek (Whitfield Co.); Moccasin Creek (Lake Burton Trout Hatchery); Mud Creek (Cobb Co.); Nickajack Creek; Noonday Creek (Cobb Co.); Ocmulgee River (Butts, Monroe and Pulaski Cos.); Oconee River (below Barnett Shoals to Lake Oconee, Laurens Co. and Milledgeville to Dublin); North and Middle Oconee Rivers; Olley Creek; Ponder Branch (Walker Co.); Proctor Creek (Cobb Co.); Slab Camp Creek (Oconee Co.); South River (Hwy 36, Butts Co.); Spirit Creek; Stamp Creek (Pine Log WMA); Stekoa Creek; Yahoola Creek; Yellow River; Sewell Mill Creek (Cobb Co); Tallulah River; Upatoi Creek; Tributary to Cedar Creek (Hart County WMA); Headwaters of Ches-tatee River (Turner’s Corner); and Hayner’s Creek (Savannah).



Cook fish so fat drips away. Broil, bake, or grill fish and do not use the drippings. Deep-fat frying removes some contaminants, but discard the oil once you have cooked the fish. Pan frying removes few contaminants.

GUIDELINES FOR GEORGIA

Please note: Lakes and rivers listed on this page (above) have been tested and the fish found to contain little or no contamination. If the lake or stream where you fish is listed above it is safe to eat the amount listed for a given species from that body of water. Water bodies are listed alphabetically.

“These guidelines are non-binding recommendations EPD determines based on the body of water a fish comes from, the species of fish and the amount of fish a person consumes. The purpose of these guidelines is to provide detailed information in an understandable format for people who eat fish. Waters listed in the fish consumption guidelines are not necessarily assessed as impaired using USEPA guidelines for Section 303(d) of the Clean Water Act.”

More details and most recent results from fish contaminant testing are available in the publication “Guidelines for Eating Fish from Georgia Waters” available at: www.gaepd.org

Call for a copy or more information:

Environmental Protection Division: 404-656-4713 | Coastal Resources Division: 912-264-7218 | Wildlife Resources Division: 770-918-6406

GET REWARDED FOR FISHING

Angler Recognition Programs

Add a little challenge to your fishing trip by participating in these angler reward programs!

ANGLER AWARDS

This program recognizes anglers who catch fish that meet or exceed a specific weight or length for that species. Categories include: adult, youth, public fishing area and trophy bass.

BASS SLAM

If you can catch (at a minimum) 5 of the 10 different black bass species found in Georgia within a calendar year, you earn a Georgia Bass Slam!

TROUT SLAM

If you can catch all 3 species of trout (rainbow, brown, brook) available in Georgia waters, you earn a Georgia Trout Slam!

STATE RECORDS

This program is for anglers that legally catch a freshwater fish that exceeds the existing state record catch weight by one ounce or more.



Rewards and Rules Vary with Program. Find Out More at GeorgiaWildlife.com/fishing/angler-resources

Bliss Creative Illustration. Image: Kevin S. Adams



Fish length and weight are some of the key data collected by biologists during fisheries surveys. These data allow for assessments of fish population size structure, body condition and year class strength.

Did you say FREE?

Georgia Offers THREE Free Fishing Days Each Year!

NATIONAL HUNTING & FISHING DAY

September 28, 2024

This is a Free Fishing Day

NATIONAL FISHING & BOATING WEEK

June 1-8, 2025

May 31 & June 7 are Free Fishing Days

On Free Fishing Days, Georgia residents do NOT need a fishing license or a trout license to fish on any public waters in the state including lakes, streams, ponds and any of the 11 Public Fishing Areas.

Already got your fishing license? Then, it's a great time to invite a friend or family member along!

Let your career

TAKE YOU WILD PLACES



People who work for the Department of Natural Resources (DNR) are committed to fulfilling the agency's mission of managing and conserving the state's natural and cultural resources for future generations. With nearly 2,500 associates working throughout the state, job opportunities within the agency require various levels of education and expertise ranging from a high school education up through advanced degrees. If you are interested in pursuing a career as a Game Warden, Fisheries or Wildlife Biologist, Park Manager, Environmental Engineer or any other career in DNR, the Department of Natural Resources is the place for you.

**Learn more and
apply today!**

Visit <https://gadnr.org/careers> for more information about DNR careers and to apply.



Scan this QR code with your smartphone to go directly to the website.

PROTECTED SPECIES MAY BE ENCOUNTERED WHILE FISHING

It is unlawful to capture, kill, or harm any protected species. If you accidentally capture a protected species while fishing or collecting bait, please release it unharmed immediately.

There are 58 fishes, 10 salamanders, one frog, one snail, 27 mussels, 20 crayfish and 14 turtles under protection in Georgia.

Exception: all native crayfish, including state protected species, can be used as bait as long as they are not harvested from burrows. Bait species should never be transferred between water ways.

For more information contact DNR's Wildlife Conservation Section at **(706)557-3213**.

Search the rare species data portal at **GeorgiaBiodiversity.org** for a list of protected species in your watershed.



MAP TURTLE

Aquatic turtle with prominent spiny keel on midline of shell. Found in large streams, rivers in northwest and southwest portions of state.

Up to 29" in length, 11-20" typical



ALLIGATOR SNAPPING TURTLE

Huge aquatic turtle that may weigh more than 100 lbs. Occurs in large streams, rivers, reservoirs in the southwest corner of the state. Jaws are powerful—keep a safe distance!



REDHORSE SUCKER

There are several protected species of redhorse suckers that can easily be confused with common carp while bow fishing. For more information on sport fish and carp identification, please visit GeorgiaWildlife.com/fishing/identification.



EASTERN HELLBENDER

Large, harmless salamander found in clear, rocky mountain streams such as trout streams.



ALTAAMAHA SHINER

A state protected minnow that is common in rocky sections of large rivers and streams in the Oconee and Ocmulgee river systems.

GATEWAY TO FISHING PROGRAM

The Gateway to Fishing Program is dedicated to enhancing fishing in easily accessible and close-to-home public waters, like metro Atlanta, suburban parks and other public waters and educating the public about "why, where, and how to Go Fish Georgia!" The Program provides fish, technical assistance, and the use of the mobile catch trailer which comes equipped with rods, reels and other fishing supplies needed to host an event. Communities provide safe places to fish and assistance hosting events and managing fisheries.



Want to Partner? Learn More at GoFishGeorgia.com

WILDLIFE VIOLATOR COMPACT

All 50 states, including Georgia, are members of the Wildlife Violator Compact (WVC). This allows Wildlife Officers to treat non-residents hunting in WVC member states as if they were a resident of that state in regards to wildlife violations. All wildlife law violators will be held more responsible due to the fact that their illegal activities in one state can affect their hunting privileges in all WVC member states.



GEORGIA SALTWATER FISHING

From the deep waters of the Gulf Stream across a wide expanse of open Atlantic Ocean through winding tidal rivers to remote marshes, coastal Georgia offers a diversity of inviting places for the saltwater angler. Whether you fish from the surf, a fishing pier, or a boat, there is always something ready to tug on your line.

Recreational Fishing

Fishing Licenses: See page 8 for information on license requirements.

- Licenses are required for hook and line fishing, castnetting, seining, crabbing, gigging, sport bait trawling, and harvesting shellfish.
- A Georgia fishing license and free Saltwater Information Permit (SIP) are required for anglers age 6 and older to fish in both state (0-3 nautical miles off shore) and federal (beyond 3 miles) marine waters of Georgia. The SIP expires one year from the date of issuance, regardless of license type (lifetime, senior, multi-year).
- Reciprocal agreements with Alabama, South Carolina, and Florida currently do not apply to saltwaters.
- Georgia saltwater fishing guides have the option of purchasing a blanket fishing license to cover their customers. Anglers booking a trip with a Georgia saltwater fishing guide should inquire if they will need a Georgia fishing license or whether they will be covered by the guide's license. Persons interested in purchasing a Saltwater Guide's License should call the DNR Coastal Regional License Office at 912-264-7237.

SALTWATER FISHING INFORMATION

GEORGIA SALTWATER FISHING REGULATIONS

For information and updates on licenses, regulations, and fishing in Georgia's inshore and offshore saltwaters contact:

Georgia DNR Coastal Office

Law Enforcement
One Conservation Way, Suite 201
Brunswick, GA 31520-8687
912-264-7237 or fax 912-262-3166

Coastal Resources Division

Marine Fisheries Section
One Conservation Way,
Brunswick, GA 31520-8687
912-264-7218 or fax 912-262-3143
www.CoastalGADNR.org

FEDERAL SALTWATER FISHING REGULATIONS

For information and updates on recreational fishing regulations in federal waters (3–200 miles offshore), contact:

South Atlantic Fishery Management Council

4055 Faber Place Dr., Suite 201
North Charleston, SC 29405
843-571-4366 or 866-SAFMC-10
www.safmc.net

For information and updates on federal regulations and required permitting for tunas, billfish, and sharks, contact:

National Marine Fisheries Service

HMS Management Division
1315 East-West Hwy
Silver Spring, MD 20910
301-713-2347
www.nmfspermits.com

For more information about fishing, boating, and diving at Gray's Reef National Marine Sanctuary, contact:

NOAA - Gray's Reef National Marine Sanctuary

10 Ocean Science Circle
Savannah, GA 31411
graysreef@noaa.gov
912-598-2345
www.graysreef.noaa.gov

WANTON WASTE

Sort or cull your catch on the water. Return undersized or unwanted wildlife to the water alive. When you throw away wildlife, you are not only wasting valuable resources, but you are also breaking the law!

ARTIFICIAL REEFS

Georgia maintains 15 inshore and 31 offshore artificial reefs located from inside the estuary to 80 miles offshore. The 19 reefs beyond 3 miles offshore are designated as federal Special Management Zones and as such, only allow hand-held and spear fishing gear. For more information, coordinates and updates go to CoastalGaDNR.org/HERU.

BOATING SAFETY ZONES

Boating safety zones have been established off Jekyll, Tybee, St. Simons, and Sea islands. These zones extend from the northernmost point to the southernmost point of each of these islands and from the highwater mark to a distance 1,000 feet seaward. From May 1 through September 30, power boats, jet skis, and other motorized craft are prohibited in these zones.

SALTWATER FINFISH

LANDING REQUIREMENTS/ TRANSFER PROHIBITION

All saltwater finfish (including sharks) under state or federal regulation must be landed with head and fins intact. Anglers must make catches available for inspection by government officials. Saltwater finfish subject to size and bag limits cannot be transferred to another person or vessel on the water. A commercial license is required to sell any seafood.

GEAR

A **seine** may not be used as a gill net (a net constructed of single webbing attached to a float line and lead line and fished in a stationary manner to ensnare or entangle fish in the meshes; see page 78).

Only flounder may be taken with a **gig** (any handheld shaft with single or multiple points, barbed or barbless).

All seasons, hours, creel limits, minimum size limits, and other regulations applicable to saltwater finfish apply regardless of the gear used.

Sharks: Recreational harvest of sharks is limited to hook and line gear only. Additionally, anglers must use non-offset, corrodible, non-stainless steel circle hooks when fishing for sharks recreationally, except when fishing with flies or artificial lures.

RELATED DEFINITIONS

Maximum Size: the specific size in length above which it is unlawful to take that finfish species.

Minimum Size: the specific size in length below which it is unlawful to take that finfish species.

Open Season: that specified period of time during which one may take certain finfish species from any waters of the state.

Daily Creel Limit: the lawful amount of a species of finfish that a person may take in one day.

Possession Limit: the lawful amount of a species that a person can legally have at one time.

Bushel: 8 gallons.

SALTWATER DEMARCATION LINE

This line is established in this state as the separation point between saltwaters and freshwaters for commercial fishing and sport fishing. The saltwater demarcation line is defined below:

- The point at which U.S. Highway 17 crosses the following bodies of water and their tributaries shall be the line of demarcation for them: St. Mary's River, Satilla River, South Altamaha River, Champney River, Butler River, Darien River, Little Ogeechee System

(except Salt Creek), North Newport River, Medway River, Big Ogeechee River, and the point at which Georgia Highway 25/South Carolina 170 crosses the Savannah River and its tributaries. All water seaward of these points shall be considered saltwater.

- The following streams and their tributaries are designated as salt water for their entire length: Crooked River, Little Satilla River, South Brunswick River, Turtle River, Sapelo River, South Newport River, Salt Creek (Little Ogeechee System), and all other rivers, streams, and tributaries in the six coastal counties which are not enumerated in this subsection.
- For purposes of crabbing, that portion of the St. Mary's River and the Satilla River System (including the Satilla River and White Oak Creek) which is seaward of the points at which the Seaboard Coastline Railroad crosses such streams and that portion of the Altamaha River System which is seaward of the points at which I-95 crosses the streams of that system shall be considered salt water. It shall be unlawful to place any crab trap in the waters of this state other than that described as salt water in Code Section 27-4-1 or by this subsection.

FIVE THINGS YOU CAN DO TO BE A RESPONSIBLE ANGLER

- Buy a fishing license and obtain your free Saltwater Information Permit (SIP). Funds from license sales support fishery management, boating and fishing access projects, and conservation law enforcement. Your SIP identifies you as a Georgia saltwater angler, which informs fishery management.
- Handle the fish as little as possible. Leaving a fish in the water is the best option when releasing it, but if you must remove it from the water, wet your hands first to avoid removing its protective slime.
- When taking a photograph with the fish, be sure to support its weight by holding the fish horizontally and support its weight with your hands.
- If a fish looks lethargic, gently force water through the mouth and over the gills by holding it in the current, or slowly moving the fish in a figure-eight motion.
- Use non-stainless steel non-offset circle hooks when possible. It is believed that these hooks reduce the rate of gut hooking in fish and helps increase their chance of survival after release. Non-stainless steel hooks also rust quicker than stainless if it is left in the fish.



Finfish Seasons, Limits, Sizes

SEASONS, LIMITS, SIZES

All limits per person unless specified. FL = fork length, TL = total length (see "How to Measure a Fish" below)

SPECIES	OPEN SEASON	DAILY LIMIT AND POSSESSION LIMIT	MINIMUM SIZE (inches)
Amberjack*	All year	1	28 FL
American Eel	All year	25	9 TL
Atlantic croaker	All year	25	
Atlantic sturgeon	No Harvest		
Billfish (Blue marlin, White marlin, Sailfish)*	Billfish may be landed in Georgia, provided the angler complies with all federal regulations. Visit CoastalGaDNR.org/HMS for federal regulations.		
Black drum	All year	15	14 TL
Black sea bass*	All year	15	12 TL
Bluefish	All year	15	12 FL
Cobia	Mar. 1 - Oct. 31	1 per angler, max 6 per boat.	36 FL
Dolphin*	All year	10 (not to exceed 54 per boat, except headboats, which are allowed 10 per paying customer)	20 FL
Flounder	All year	15	12 TL
Gag grouper*	All year	2	24 TL
King mackerel*	All year	3	24 FL
Red drum (Channel bass, Spottail bass, Redfish)**	All year	5	14 TL (23 TL maximum)
Red porgy*	All year	3	14 TL
Red snapper*	All year	2	20 TL
Sharks			
Small shark composite (SSC) ^A (Atlantic sharpnose, Bonnet-head, Spiny dogfish)	All Year	1 per angler	30 FL
Sharks (other than Hammerheads, SSC and Prohibited Sharks) ^A			54 FL
Hammerhead Sharks (Great, Scalloped, and Smooth) ^A		1 per angler or boat, whichever is less	78 FL
Shortfin Mako Shark			83 FL
Prohibited Sharks (NO HARVEST) ^A	When Federal Quota is Available.		
	Sand tiger, Sandbar, Silky, Bigeye sand tiger, Whale, Basking, White, Dusky, Bignose, Galapagos, Night, Reef, Narrowtooth, Caribbean sharpnose, Smaltail, Atlantic angel, Longfin mako, Bigeye thresher, Sharpnose sevengill, Bluntnose sixgill, Oceanic Whitetip, and Bigeye sixgill		
Sheepshead	All year	15	10 FL
Spanish mackerel*	All year	15	12 FL
Spot	All year	25	
Spotted seatrout	All year	15	14 TL
Striped bass (Saltwater)	All year	2	22 TL
Striped bass (Savannah River)	All year	2	27 TL
Tarpon	All year	1	68 FL
Tripletail	All year	2	18 TL
Weakfish	All year	1	13 TL

* These species are also federally managed from 3 to 200 miles offshore. Go to www.safmc.net for federal regulations.

** Red Drum are a gamefish in Georgia [O.C.G.A. 27-1-2 (36)(l)]. As gamefish, Red Drum may only be fished for with pole and line (rod/reel) [O.C.G.A. 27-4-5].

A These species are also federally managed. Go to www.fisheries.noaa.gov/atlantic-highly-migratory-species/atlantic-highly-migratory-species-minimum-sizes-and-bag-limits for federal regulations.

TAGGED FISH

Coastal Resources Division (CRD) biologists are conducting long-term studies on the growth, migration and fishing exploitation rates of red drum, black drum, sheepshead, and tripletail. If you catch a tagged fish, please record and report the following information: 1) your name, address, and phone number, 2) fish species, 3) date caught, 4) tag number, 5) total length and location, and 6) whether the fish was kept or released. To report a tagged fish, visit CoastalGaDNR.org/FishTag or call 912-264-7218. If released, please do not remove the tag.

If kept, please return the tag to GADNR/CRD, One Conservation Way, Brunswick, GA 31520. If the tag number is not legible lightly scrape the tag with your fingernail or similar flat object.

If you are an angler who practices catch and release and would like to become a cooperative angler please contact the Cooperative Angler Tagging Program at 912-264-7218 or visit CoastalGaDNR.org/CooperativeTagging.

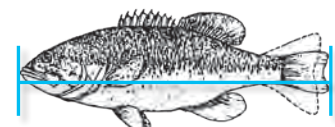


HOW TO MEASURE A FISH

Freshwater fish are measured as Total Length (TL). Minimum sizes for saltwater finfish are measured in two ways: Total Length (TL) and Fork Length (FL). Methods for measuring fish are indicated to the right:



Fork Length



Total Length

Georgia's Saltwater Gamefish Records

SPECIES	MEN'S RECORD			WOMEN'S RECORD		
	WEIGHT	MALE ANGLER (year)		WEIGHT	FEMALE ANGLER (year)	
Amberjack, Greater	92 lb. 1 oz.	Ben W. Key, Jr. (1975)		72 lb. 8 oz.	Tricia L. Nicosia (1986)	
Barracuda, Great	54 lb. 8 oz.	Wayne Hall (1999)		47 lb. 8 oz.	Marie Franklin (1999)	
Bass, Black Sea (tie)	5 lb. 11 oz.	J.C. Hadden, Jr. (1994)		4 lb. 8 oz.	Evelyn B. Carter (1983)	
	5 lb. 12 oz.	Willie J. Oakman (1998)				
Bluefish*	17 lb. 12 oz.	Gary Q. Altman (1980)		14 lb. 4 oz.	Kathy Sikes (1986)	
Cobia	88 lb. 12 oz.	Jeffrey Clark (1985)		68 lb. 5 oz.	Wanda Carroll (1999)	
Croaker, Atlantic	5 lb. 12 oz.	David Flynt (1977)		2 lb. 11 oz.	Caroline Hicks (2014)	
Dolphin	68 lb. 1.9 oz.	James Roberts (2022)		54 lb. 8 oz.	Romona Arsenault (1977)	
Drum, Black	92 lb. 0 oz.	John H. Thomas Jr. (2010)		80 lb. 0 oz.	Jennifer Swenson (2009)	
Drum, Red (Channel Bass)*	47 lb. 7 oz.	Richard Price (1986)		38 lb. 13 oz.	Sandra Price (1986)	
Flounder (Composite)	15 lb. 8 oz.	Walter C. Hewitt (1982)		15 lb. 10 oz.	Janice Youmans (1990)	
Grouper, Gag	38 lb. 0 oz.	David Sapp (2002)		20 lb. 0 oz.	Joyce L. Richards (1984)	
Grouper, Goliath*	124 lb. 0 oz.	James Chumley (1976)		Harvest prohibited, therefore record no longer allowed.		
Grouper, Graysby	2 lb. 2.24 oz.	Justin Bythwood (2024)		—		
Grouper, Red	26 lb. 6.4 oz.	Bruce C. Bartlett, Jr. (2021)		19 lb. 2 oz.	Karen Kratzer (2016)	
Grouper, Scamp	27 lb. 2 oz.	Jakob Hallstrom (2014)		23 lb. 6 oz.	Kathy Wash (1987)	
Grouper, Warsaw	252 lb. 0 oz.	Gene Whitehurst (1981)		Harvest prohibited, therefore record no longer allowed.		
Jack, Almaco	23 lb. 15.04 oz.	Jason H. Rich (2024)		No minimum weight		
Jack, Crevalle	38 lb. 8 oz.	Lex Bazemore (2001)		30 lb. 6 oz.	Ann Allen (1981)	
Kingfish (Whiting)	2 lb. 12 oz.	Harold Guinn (1975)		2 lb. 4 oz.	Lois E. Guinn (1975)	
Ladyfish	3 lb. 12 oz.	Dwight Thornton (1977)		5 lb. 0 oz.	Marjorie Nighbert (1978)	
Mackerel, King	75 lb. 12 oz.	Joe H. Bell (2004)		45 lb. 7 oz.	Jessica Pace (2016)	
Mackerel, Spanish	8 lb. 4 oz.	James I. Geiger (1991)		7 lb. 14 oz.	Ida Knight (1988)	
Marlin, Blue	491 lb. 8 oz.	John C. Howard, Jr. (1985)		178 lb. 0 oz.	Susan D. Meek (1985)	
Marlin, White	49 lb. 12 oz.	Thomas Hester (1986)		Harvest prohibited, therefore record no longer allowed.		
Mullet, Striped	9 lb. 3 oz.	Steve Middleton (1994)		Minimum weight: 4 lbs.		
Pinfish	2 lb. 3.2 oz.	Spencer N. Schutte (2023)		1 lb. 14 oz.	Nicole Starnes (2020)	
Pompano, African	40 lb. 0.48 oz.	Richard Bjerneby (2021)		25 lb. 13 oz.	Jennifer Roberts (2016)	
Pompano, Florida	5 lb. 4 oz.	Bill Knightbuford (2002)		2 lb. 3.5 oz.	Shantel Curlett (2023)	
Porgy (Composite)	15 lb. 14 oz.	Louis F. Jiran (1988)		Minimum weight: 3 lbs.		
Porgy, Red	5 lb. 6 oz.	Jimmy Ginn (1980)		Minimum weight: 4 lbs.		
Runner, Rainbow	17 lb. 12 oz.	Tyler Bond (1984)		Minimum weight: 5 lbs.		
Sailfish	65 lb. 0 oz.	Vann Downs (1981)		38 lb. 5 oz.	Laura Hammond (1992)	
Seatrout, Spotted	9 lb. 7 oz.	Tommy Hall (1976)		7 lb. 8 oz.	Amanda Wooten (1990)	
Shark, Blacktip	131 lb. 0 oz.	Albert Lee Boyd (1978)		148 lb. 0 oz.	Allison Gerber (2008)	
Shark, Bonnethead	22 lb. 8 oz.	Zachery Gross (2009)		22 lb. 11.5 oz.	Amanda Page (2012)	
Shark, Bull	455 lb. 0 oz.	Mark D. Noble (1978)		121 lb. 9 oz.	Jennifer Swenson (2011)	
Shark, Dusky*	272 lb. 8 oz.	Bill Hunter (1978)		6 lb. 2 oz.	Wendy Mead (1982)	
Shark, Hammerhead	770 lb. 0 oz.	Charlie Marshall (1973)		10 lb. 0 oz.	Katherine Bullis (1985)	
Shark, Lemon	375 lb. 0 oz.	Thomas Winslow (1974)		322 lb. 0 oz.	Deborah Carpenter (2011)	
Shark, Mako	440 lb. 0 oz.	Tyler Gary (2017)		No minimum weight		
Shark, Nurse	244 lb. 0 oz.	Bill Watson (1981)		Minimum weight: 50 lbs.		
Shark, Sandbar (Brown)*	158 lb. 8 oz.	Chet Lee Kirby (1979)		124 lb. 0 oz.	Dorothea Bays (1985)	
Shark, Sand Tiger*	290 lb. 0 oz.	Billy Castle (1977)		212 lb. 6 oz.	Clara Adams (1984)	
Shark, Spinner	145 lb. 6 oz.	Edward J. Hawie (2009)		Minimum weight: 50 lbs.		
Shark, Thresher	116 lb. 0 oz.	Mark D. Noble (1976)		Minimum weight: 50 lbs.		
Shark, Tiger	794 lb. 0 oz.	Chuck Hall (1975)		190 lb. 0 oz.	Pam Page (2012)	
Sheepshead (tie)	14 lb. 14 oz.	Ralph V. White (2002)		12 lb. 9 oz.	Linda Carroll (2003)	
	14 lb. 14 oz.	Ben Golden III (2023)				
Snapper, Cubera	10 lb. 0 oz.	Chris Gray (2012)		—		
Snapper, Gray	12 lb. 9 oz.	David Blackshear (2011)		10 lb. 11 oz.	Lindsey Paulk (2020)	
Snapper, Mutton	18 lb. 6.56 oz.	Benjamin Lewis (2019)		18 lb. 9.92 oz.	Janet Monroe (2019)	
Snapper, Red	37 lb. 8 oz.	Bill Shearin, Jr. (1988)		29 lb. 8 oz.	Phyllis Thompson (1989)	
Snapper, Vermillion	5 lb. 11.68 oz.	Mark Brandon Neville (2022)		3 lb. 14.4 oz.	Stacey Pope (2023)	
Snapper, Yellowtail	5 lb. 0 oz.	Eddie N. Vanmeter II (2014)		—		
Snook	10 lb. 2 oz.	Lester Rooks (1990)		10 lb. 6 oz.	Marlene Patton (2008)	
Spadefish, Atlantic	13 lb. 2 oz.	Shahram Zare (2004)		11 lb. 5 oz.	Deidra H. Jeffcoat (2003)	
Spot	1 lb. 0.32 oz.	Joel E. Duck (2023)		—		
Swordfish	205 lb. 8 oz.	Brendin A. Page (2014)		No minimum weight		
Tarpon	161 lb. 0 oz.	C. Edwards (1995)		139 lb. 0 oz.	Wendy A. Mead (1986)	
Triggerfish, Queen	7 lb. 0.58 oz.	Ryan R. Simons (2024)		No minimum weight		
Triggerfish, Gray	11 lb. 3 oz.	Dean Williams (1989)		11 lb. 5 oz.	Elizabeth Zeagler (1987)	
Tripletail	38 lb. 14 oz.	Kyle Thigpen (2005)		29 lb. 6 oz.	Jordan Davis (2017)	
Tuna, Blackfin	40 lb. 8 oz.	Tyler Deal (2016)		30 lb. 8 oz.	Penny Morgan-Turner (1999)	
				30 lb. 14.25 oz.	Molly W. Strickland (2024)	
Tuna, Yellowfin	249 lb. 2 oz.	Ken Cooper (1980)		165 lb. 4 oz.	Anne Smith (1973)	
Tunny, Little	22 lb. 1 oz.	Rusty Blackburn (2017)		20 lb. 0 oz.	Str. Mary Clarice (1973)	
Wahoo	123 lb. 3 oz.	Michael Stefanick (2000)		77 lb. 0 oz.	Linda Li-Chao Yang (1988)	
Weakfish (Summer Trout)	6 lb. 8 oz.	Frank Taylor (1976)		Minimum weight: 3 lb.		

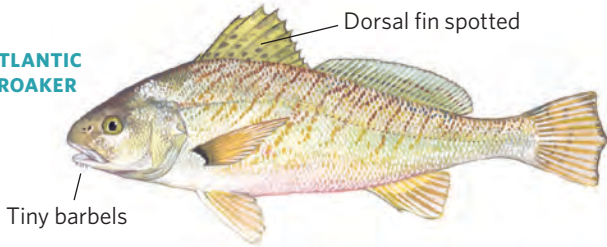
For more information on saltwater records, visit CoastalGaDNR.org/SaltwaterRecords.

RED indicates new record!

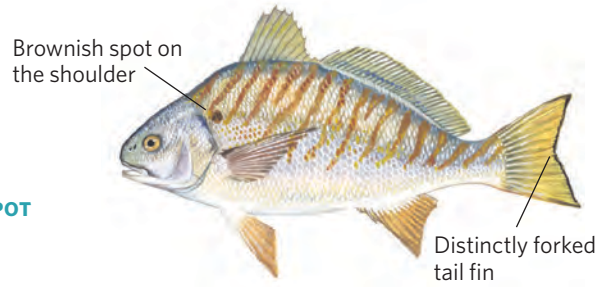
* Current regulations require the immediate release of these fish and therefore are not eligible for state records. Due to the maximum 23 inch size limit on Red Drum, a state record cannot be submitted.

Georgia Saltwater Fish


ATLANTIC CROAKER



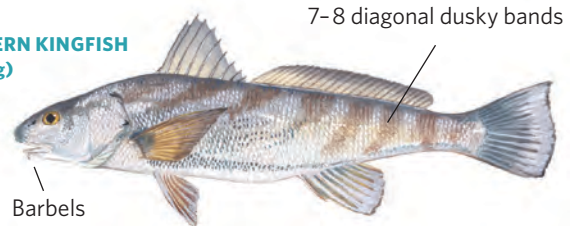
SPOT



BLACK SEA BASS




SOUTHERN KINGFISH (Whiting)




BLACK DRUM (Young)

- Loses vertical bars with age



SHEEPSHEAD

- Keeps vertical bars throughout life




TRIPLETAIL




RED DRUM

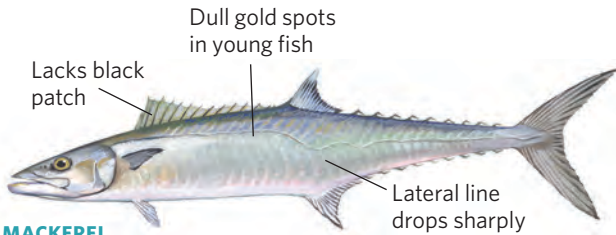


WEAKFISH (Summer Trout)



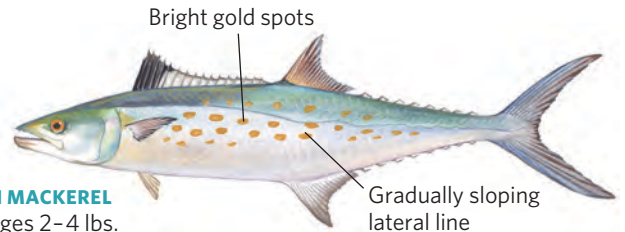
SPOTTED SEATROUT





KING MACKEREL


- Up to 60 lbs.



SPANISH MACKEREL


- Averages 2-4 lbs.

SMALL SHARK COMPOSITE



SPINY DOGFISH

- Offshore in winter




ATLANTIC SHARPNOSE




BONNETHEAD

- Shovel or bonnet-shaped head




BLACKTIP

- Color dark to bluish-grey with a Z-shaped pattern



SANDBAR

- Harvest prohibited
- Color brownish-grey above white below

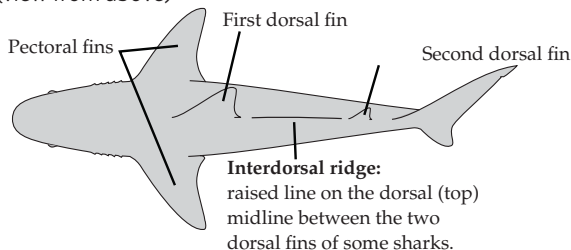


SAND TIGER

- Harvest prohibited

SHARK ANATOMY

(view from above)



SHARKS FOUND IN GEORGIA WATERS THAT CAN BE HARVESTED (NOT INCLUDING SMALL SHARK COMPOSITE ABOVE)

Blacknose	Blacktip
Bull	Finetooth
Lemon	Nurse
Scalloped Hammerhead	Smooth Hammerhead
Thresher	Tiger (has interdorsal ridge)

Most sharks with an interdorsal ridge caught in Georgia waters will be included in the "prohibited" or "no harvest" categories.

If you are not sure of the species and whether you may keep it, release it.

See the complete Seasons, Limits, Sizes list on page 74.

Fish identification pictures by: Duane Raver

Shrimp, Crab, Shellfish & Bait Minnows

A Georgia fishing license and Saltwater Information Permit (SIP) are required to recreationally fish for any seafood, whether for personal consumption or bait. **It is illegal to sell any seafood or bait harvested with a recreational license!**

SHRIMP

It is unlawful for any person to sell or otherwise dispose of, for human consumption, any shrimp taken as bait.

SHRIMP "BAITING" PROHIBITED

It is unlawful to place, deposit, distribute, or scatter any bait of any kind in, on, or over any waters so as to lure, attract, or entice shrimp toward the bait or to cause shrimp to congregate in the area where bait is placed. It is illegal to knowingly fish for shrimp in baited waters.

SHRIMPING SEASON

Unless otherwise designated, there is no closed season for the harvest of bait shrimp, regardless of the approved gear used. The season for the recreational harvest of food shrimp is the same as that established for commercial shrimping. The Commissioner of DNR may open the season from May 15 through the end of February; however, it is generally opened mid-June through mid-January. The opening and closing of the food shrimping season is announced via coastal media outlets, posted at marinas, and at www.CoastalGADNR.org.

TRAWL NETS (Sport Bait Shrimping)

Gear: Power-drawn trawl nets 10 feet or smaller may be used in saltwaters to harvest shrimp for bait. Information on the specific net dimensions for bait trawls is available from DNR offices in Brunswick.

Areas: Unless designated otherwise, a 10-foot sport bait trawl may be used at any season to take shrimp only in rivers and creeks or portions thereof that have been opened to bait shrimping by DNR. Charts of established "Bait Zones" are also available at GeorgiaOutdoorMap.com.

Hours: Trawling for bait shrimp is legal only between the hours of ½ hour before official sunrise to ½ hour after official sunset.

Harvest Limit: A sport bait shrimper may not possess at any time more than two (2) quarts of shrimp, no more than ½ pint of which may be dead, and may not take more than four (4) quarts of shrimp within a 24-hour period. When two or more persons occupy the same boat, there may be no more than four (4) quarts of shrimp on board the boat at any time; no more than one pint of which may be dead, and no more than eight (8) quarts of shrimp may be taken within a 24-hour period.

Commercial licenses are required to use trawl nets (power-drawn or hand-retrieved) to harvest shrimp for food. Trawling for food shrimp may only be conducted in the waters seaward of the sound boundary when those waters are open to the harvest of food shrimp.

SEINES

Gear and Areas: Seines equal to or smaller than 12 feet long, with a maximum depth of four feet, and a maximum stretch mesh of one (1) inch may be used throughout Georgia's saltwaters. The use of seines over 12 feet long in any inlet or tidal slough is prohibited. Seines less than 100 feet long and with a minimum stretch mesh of 1 ¼ inches may be used on sand beaches of any barrier island in Georgia. Seines from 100 to 300 feet long and with a minimum mesh size of 2 ½ inches may be used only on the oceanfront sides of beaches. Seines over 300 feet long are also prohibited. It is unlawful to use any seine in saltwaters such that it blocks more than ½ of the entrance of any tidal river, creek, slough, or inlet to the ocean.

Hours: Unless otherwise designated, seines may be used any time of day during the open season for bait shrimp and food shrimp.

Harvest Limits: Recreational seiners collecting bait shrimp are limited to two quarts per person at any time and no more than four quarts per person per day, or a maximum of four quarts per group at any time or eight quarts per day. No one person taking food shrimp solely by means of a seine, whether such person is acting alone or in a group of persons, may possess more than 24 quarts of shrimp with heads on or 15 quarts of tails taken by such seine in any 24-hour period. If any person or group of persons occupying the same boat is in possession of a cast net and a seine, such person or persons shall be subject to the limits imposed for shrimp taken by cast net.

CAST NETS

Gear: A cast net is a cone shaped net with a weighted circumference thrown and retrieved by hand without mechanical assistance. Two types of cast nets are defined: a "Bait shrimp cast net" having a minimum bar mesh of ¾ inch and a "Food shrimp cast net" having a minimum bar mesh of ¾ inch. Bait shrimp cast nets cannot be used to take shrimp for personal consumption; however, food shrimp cast nets may be used to take bait. There are no length restrictions on either net and cast nets can be modified with the addition of duct tape or other materials to enhance performance.

Areas and Hours: During the open season and unless designated otherwise, cast nets may be used to harvest bait or food shrimp at any time of day in all of Georgia's saltwaters.

Harvest Limits: Recreational cast netters collecting bait shrimp are limited to two quarts per person at any time, provided that person may take a maximum of four quarts of bait shrimp per day. When two or more persons occupy the same boat, there may be no more than four quarts of bait onboard the boat at any time, and the persons occupying the boat may take no more than eight quarts of bait shrimp per day. Bait shrimp may be alive or dead when caught with a cast. No person taking food shrimp with a cast net may possess more than 48 quarts of heads-on shrimp or 30 quarts of shrimp tails in any day. When one or more persons occupy the same boat, there may be no more than 48 quarts of heads-on shrimp or 30 quarts of shrimp tails on board at any time. No vessel owner shall allow the vessel to be used to take more than the allowable catch limits in any day.

STONE CRABS

Georgia does not regulate the harvest of stone crab; however, the harvest of the whole crab is discouraged. It is recommended that only one claw measuring at least 2 ¾ inches from the elbow to the tip of the lower, immovable finger be removed. A properly removed claw should not have meat from the body attached.

BLUE CRABS

AREAS, SEASONS, HOURS

Unless otherwise designated, the saltwaters of Georgia are open year-round for recreational crabbing at any time of the day.

GEAR

Traps: Up to six standard size crab traps (2 x 2 feet or smaller) may be used recreationally. Two unobstructed escapement rings (2 ¾ inch inside diameter) must be installed on an outside vertical wall. Each trap must be marked with a fluorescent green or lime green float bearing the owner's name and address in one-inch letters. Traps should be sufficiently weighted to prevent loss in strong tidal currents. It is unlawful to place or set crab traps in the channel of any stream with a lawfully established system of waterway markers. Disposal of crab traps in public waters is a violation of State and Federal laws.

Other Gear: Subject to other restrictions outlined in these regulations, legal crabs may be taken with other legal fishing gear such as seines, cast nets, hand-lines, and lift rings.

SIZE AND HARVEST LIMITS

It is unlawful to take or possess any crab less than 5 inches from spike to spike across the back (other than a "peeler" or a "mature adult female" crab). Peelers must measure at least 3 inches

from spike to spike across the back. **No sponge (egg-bearing) crabs are allowed.** Recreational crabbers may take no more than one bushel of crabs during any 24-hour period. No more than two bushels may be taken recreationally or possessed during a 24-hour period on a boat with more than one person aboard.

Terrapins in Crab Traps: Recent studies have investigated the effectiveness of excluder devices for preventing the capture of diamond-back terrapins in commercial-style crab traps. Terrapins that enter crab traps cannot escape and often drown. To learn how to build your own terrapin excluder call 912-264-7355.

SHELLFISH

SEASON AND HOURS

Saltwaters may be opened for taking shellfish between January 1 and December 31. Prior to harvesting any shellfish, check with the DNR-Coastal Resources Division (www.CoastalGADNR.org) for any seasonal closures that may be in effect during the calendar year. Shellfish must be harvested between the hours of ½ hour before official sunrise and ½ hour after official sunset.

GEAR

Shellfish may only be taken with handheld implements.

AREAS

Updated charts of approved public shellfish picking areas can be obtained from the Coastal Resources Division or at CoastalGADNR.org/ApprovedRecHarvestAreas. It is illegal to harvest shellfish except in areas designated for such purpose.

SIZE AND HARVEST LIMITS

Oysters must measure no less than three inches from hinge to mouth, unless the oyster cannot be removed from a legal-sized oyster without destroying it. For clams, the maximum depth from one shell half to the other must be at least ¾ inch thick. Recreational quantity limits are up to two bushels of oysters and one bushel of clams per person per day, with a maximum limit of six bushels of oysters and one bushel of clams per boat per day.

WHELK (CONCH)

Recreational harvest of whelk is limited to 1 bushel/person. There is no minimum size, closed season or closed area. A recreational fishing license and Saltwater Information Permit (SIP) are required, including hand harvest from the beach.

BAIT MINNOWS

SEASON, HOURS AND AREAS

Bait minnows may be harvested year-round.

GEAR

No more than two traps may be used recreationally, except that a licensed saltwater fishing guide may use a maximum of four traps. A minnow trap must be less than 24 inches in length, 18 inches in width, or 9 inches in height for a rectangular trap; or, 30 inches in circumference for cylindrical traps. The throat opening must be no larger than 1 inch, and bar mesh must not be smaller than ¼ inch (square or diameter). Each trap must have attached a tag or float bearing the name and address of the person using the trap. Subject to specific gear design criteria, sizes, time of day, and area restrictions outlined in these regulations, bait minnows may also be taken recreationally year-round in seines and cast nets.

POSSESSION LIMITS

No individual recreationally harvesting bait minnows may possess more than two quarts of bait minnows at any given time. A licensed saltwater fishing guide may possess not more than 10 quarts at any given time.

SALTWATER ADVISORY

Harmful toxins called PCBs are stored in the hepatopancreas ("the green gland" also known as the mustard, tomalley, or liver) found in the body section of blue crabs.

Recent studies have shown that crabs in the Middle Turtle River and Purvis and Gibson Creeks contain high levels of PCBs. While the crab meat may still be eaten in recommended amounts, the hepatopancreas should not be eaten because of the high PCB levels.

If crabs are cooked whole, the juice should not be consumed. Because PCBs are transferred to cooking liquid, crab cooking liquid should also be discarded.

Cleaning crabs before you cook them ("backing" the crabs and rinsing out the guts and the gills) reduces the risk of consuming PCBs.



TIPS for TARPON

- Use **CIRCLE HOOKS**.
- **CUT LINE** of deep hooks.
- Keep tarpon **IN WATER**.
- Grasp with **HANDS**, not gaff.
- Avoid **PREDATORS** and **REVIVE** tired tarpon.

 **GEORGIA**
DEPARTMENT OF NATURAL RESOURCES
COASTAL RESOURCES DIVISION

Visit CoastalGaDNR.org/TarponTips to learn more.

Photo by Aaron Adams/Bonefish & Tarpon Trust

General Guidelines

Many marine fish have gas-filled organs called swim bladders. These organs control buoyancy and allow the fish to maintain depth. When some fish are brought quickly to the surface, the gas in the swim bladder can over-expand and rupture the bladder, a condition known as “**barotrauma**.” Escaping gas fills the gut cavity which can lead to everted stomachs or intestines. If released in this condition, the fish cannot descend and may float away and die. Generally, fish caught deeper than 30 feet will suffer some effects of barotrauma.

- **Recompression.** The **best and first choice** for release should be to return fish to the depth from which they are caught, a technique known as recompression. A variety of recompression tools are on the market, including descender devices, release weights, and release baskets (see TakeMeFishing.org/FishSmart). Fish should be returned to the depth of capture when practical. If catching fish at great depth, returning them to at least 60 to 100 feet will dramatically improve survival.
- **Venting.** If recompression is not possible, venting is a second option. Venting helps the gas escape and allows the fish to descend. A simple venting tool can be made by mounting a sharpened football needle in a 1" x 3" dowel rod with a hole drilled lengthwise through the rod to allow gas to pass. Hold the fish gently on its side. Insert a needle through the thin lower body wall below the rear end of the pectoral fin. Insert the needle only as far as needed to allow the gas to escape. Squeeze gently to help push the gas out.

- **Do not puncture a protruding stomach or try to push the stomach back into the throat. Remember a knife is not a proper venting tool!**

By developing a few simple habits, anglers can greatly increase the chances that the fish they release will survive. Try these tips the next time you go fishing. For more information about best fishing practices, please visit CoastalGaDNR.org/FishSmart.

- **Plan Ahead.** Before you go, decide whether you might release fish on your trip and prepare the equipment necessary to do so.
- **Avoid Encounter.** If catching fish that you don't want or cannot keep due to regulation, change your fishing depth, move to a different area, or use different bait.
- **Use Appropriate Gear.** Use non-stainless steel hooks that dissolve quickly. Use non-offset circle hooks when fishing with natural bait to avoid gut-hooking. Flatten barbs so the hook can be removed with less damage to the fish.
- **Don't Exhaust Fish.** Use gear and line strength to minimize playing time, landing fish as quickly as possible. If possible leave the fish in the water rather than bringing them on board.
- **Handling the Fish.** If you must handle the fish, use knot-less rubberized landing nets, rubberized gloves, or wet towels or wet hands to avoid removing the slime layer. Make sure to wet your measuring board or boat deck. Don't put your fingers in the gills.

RANGER HOTLINE

TO REPORT VIOLATIONS

Please refer to call out box on page 1.

TO REPORT VIOLATIONS IN FEDERAL WATERS

- U.S. Coast Guard stations in Brunswick 912-267-7999 and Tybee Island 912-786-5440
- NOAA's toll-free, 24-hour Fisheries Enforcement hotline 800-853-1964
- DNR LE 800-241-4113

- **Keep horizontal and support the body of the fish.** The lower jaw is not meant to support the full weight of any fish.
- **Time is of the Essence!** Release fish as soon as practical and do not keep them out of the water longer than necessary. Have your camera always on the ready.
- **Some Fish May Need a Little Assistance.** If the fish does not immediately swim away, support the fish horizontally in the water and gently move it back and forth so that water runs over the gills. Release the fish when it is able to swim away on its own.

CATCH. RELEASE. REVIVE.

As an offshore angler, you know the thrill of the catch at our vibrant reefs. But did you know that many reef fish experience barotrauma, a condition caused by rapid changes in pressure when they're brought to the surface?

When you release fish, help keep them alive by using descending devices. Federal law requires you to have them onboard and ready to use when fishing for or possessing snapper-grouper species in South Atlantic federal waters. They quickly return fish to the depth where they were caught, allowing fish to recover. Reducing fishing mortality due to barotrauma conserves fish populations and ensures the future of your favorite sport.

Join Coastal Resources Division and Return 'Em Right in making a positive impact. Equip your boat with descending devices today and be a responsible steward of the sea. Your catch—and the ocean—will thank you. Scan the code to learn more.





Guidelines for Sea Turtle Protection

If you hook or entangle a sea turtle while fishing, contact Georgia DNR Hotline: 1-800-2-SaveMe.

- Keep hands away from turtle's mouth and flippers.
- Do not lift the turtle by the hook or by pulling on the line.
- Safely land the turtle using a net or by walking it to shore.
- Leave the hook in place as removing it can cause more damage.
- Keep the turtle out of direct sunlight and cover with damp towel.
- Use non-stainless, barbless hooks when possible.

If you cannot reach Georgia DNR, cut the line as short as possible and release the turtle.

CALL 1-800-241-4113

REPORT FISH KILLS

Help protect our valuable fish resources. Report fish kills as quickly as possible.

REPORT POACHERS

- Poaching is the illegal fishing and hunting of wildlife.
- Poachers rob you of hunting opportunities.
- Poachers steal everyone's wildlife.
- Poachers give ethical anglers and hunters a bad name.
- Rewards are paid if an arrest is made.
- Anonymity is respected.



RangerHotline@dnr.ga.gov

1-800-241-4113

WE ARE AVAILABLE 24-7-365



DSC 2025
CONVENTION & SPORTING EXPO



HUNTING, FISHING, OUTDOORS & MORE
Jan. 9-12, 2025 | Georgia World Congress Center, Atlanta

~900 Worldwide Exhibitor Partners, Evening Banquets, Industry Leaders, Informative Seminars & More!

For more information, go to BigGame.org/Convention/