






















History Trail GeoTour

 A.H. Stephens	 Chief Vann House	 Dahlonega Gold Museum	 Etowah Indian Mounds	 Fort King George	 Fort McAllister	 Fort Morris	 Hardman Farm	 Hofwyl-Broadfield Plantation	 Jarrell Plantation	 Kolomoki Mounds
 Little White House	 New Echota	 Pickett's Mill	 Wormsloe	 Magnolia Springs	 Indian Springs	 Travelers Rest	 Georgia Veterans	Note: These caches are only accessible during office hours.		

1. Sign up and log in to www.geocaching.com.
2. Find this GeoTour by clicking 'Play' then 'GeoTours'.
3. You will need a GPS capable device to track down each of these multi-stage caches.

4. Solve puzzles to reveal the combination code to unlock the cache
5. Trade trinkets and write your name in the logbook
6. Find the large letter on the inside of the cache
7. Write the letter in the corresponding square above

Your Geocacher Name

Completion Date

What Next?

Once you have successfully finished the History Trail GeoTour and have revealed all letters filled in above, email a photo of this completed Time Travel Geo-Ticket along with your name and address to: parksRfun@dnr.ga.gov. We will mail you your own trackable History Trail Geo-Coin. Good luck and happy geo-hunting!